APPENDIX B

Architectural Drawings

HOTEL EL COMERCIO -
ROOF PLAN

Drawing HC-5

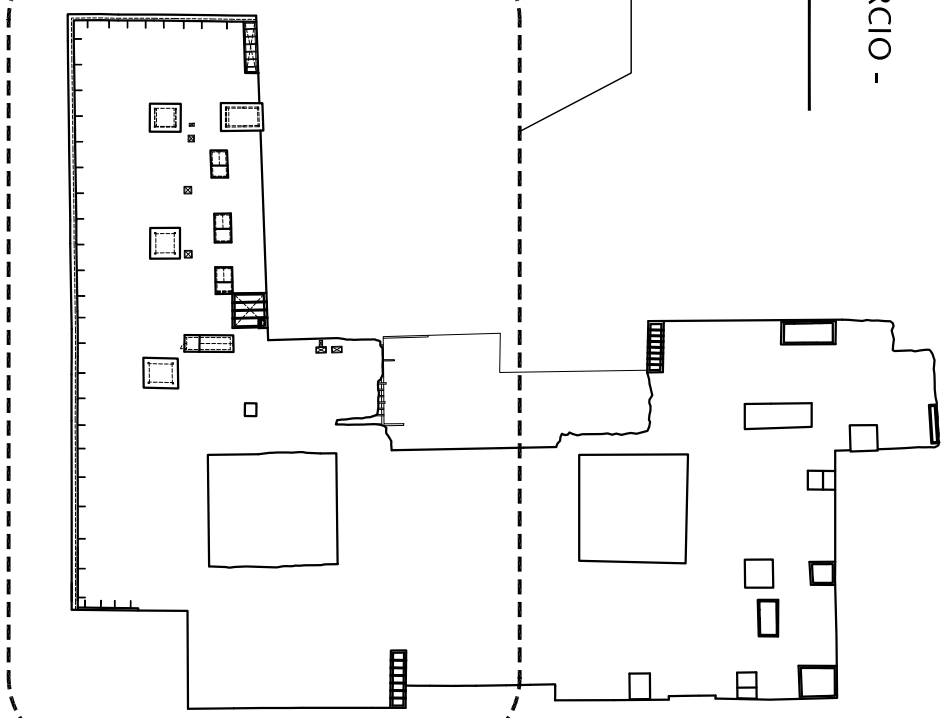

HOTEL EL COMERCIO -
THIRD FLOOR PLAN

Drawing HC-4

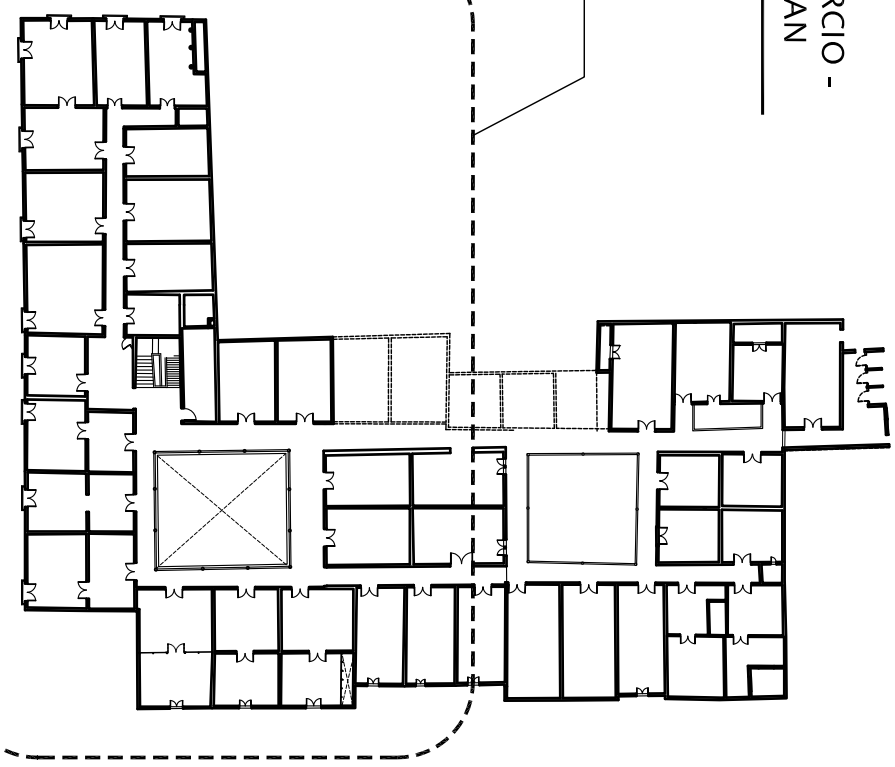

HOTEL EL COMERCIO -
SECOND FLOOR PLAN

Drawing HC-3

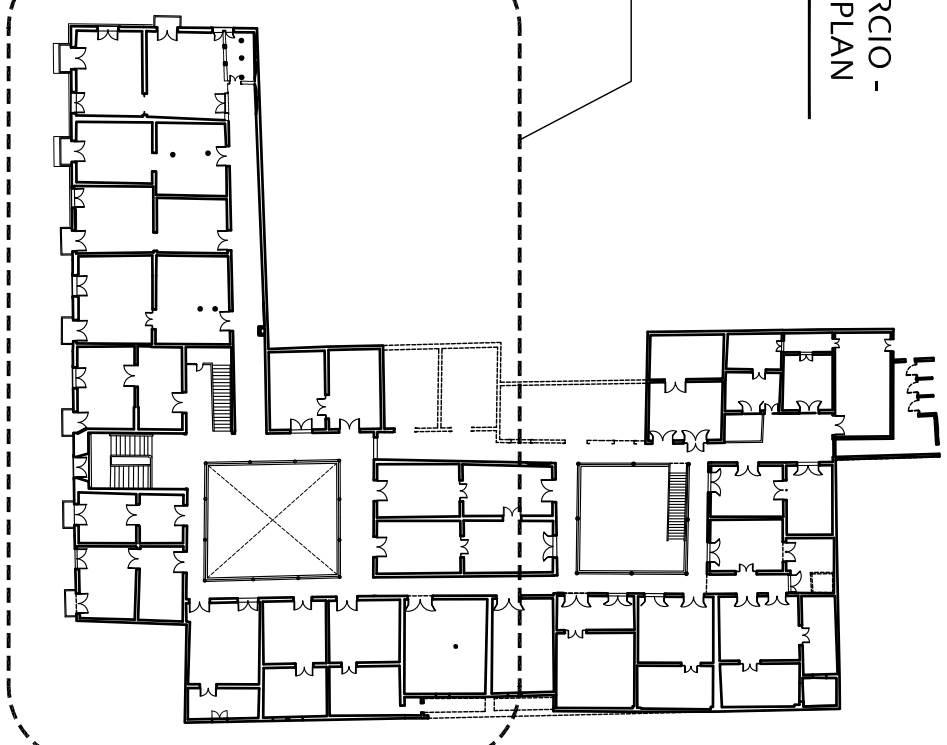

HOTEL EL COMERCIO -
FIRST FLOOR PLAN

Drawing HC-2

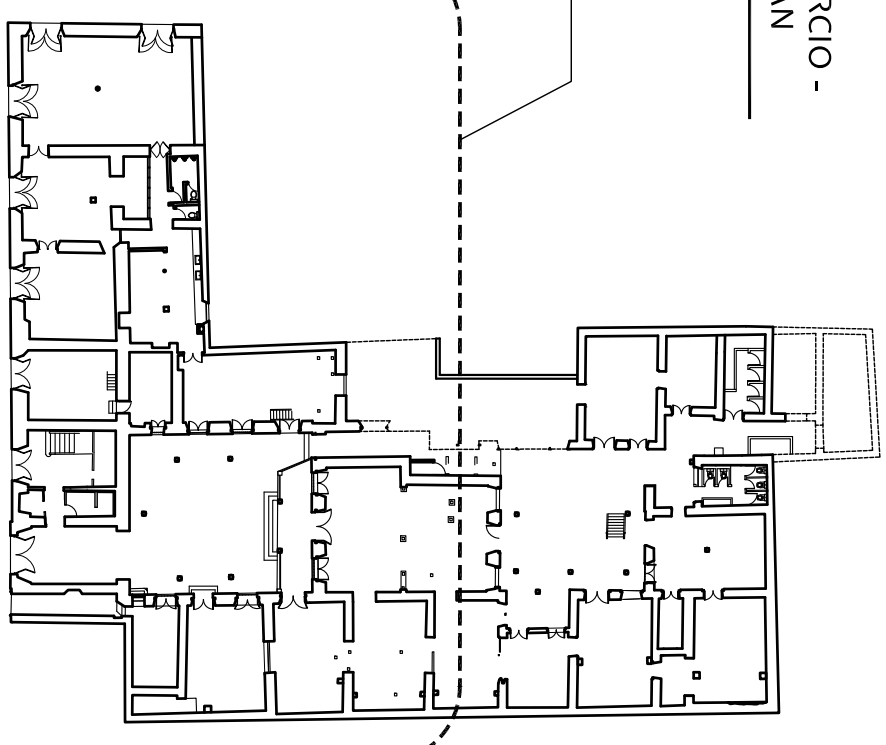

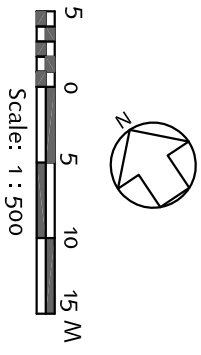

SEISMIC RETROFITTING PROJECT
The Earthen Architecture Initiative

The Getty Conservation Institute
UNIVERSITY OF BATH
PONTIFICIA UNIVERSIDAD CATÓLICA DEL PERÚ

Building: HOTEL EL COMERCIO Lima, Perú		Base Drawing Prepared By: Drawn by Junior Cárdenas and Provided by the Instituto Nacional de Cultura of Perú	Date: May 16, 2011
			Scale: 1:500
Sheet Title: Reference Floor Plans Existing Conditions		Survey Facilitator: Universidad Católica Sedes Sapientiae	Sheet No.: HC-1
		Drawing Edited By: S. Lardinois and C. Cancino	

HOTEL EL COMERCIO - FIRST FLOOR PLAN

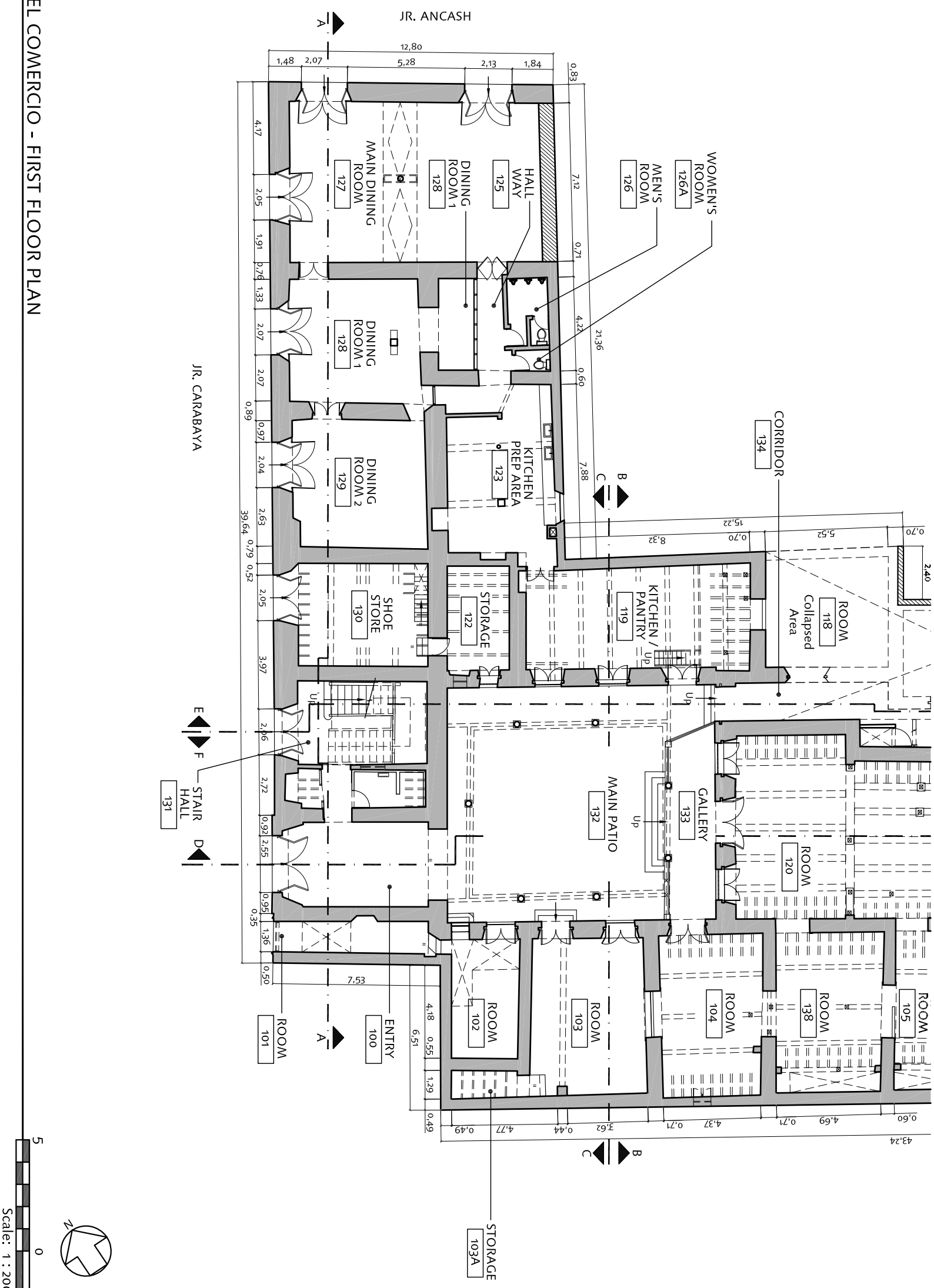

SEISMIC RETROFITTING PROJECT
The Earthen Architecture Initiative

The Getty Conservation Institute
UNIVERSITY OF BATH
PONTIFICIA UNIVERSIDAD CATÓLICA DEL PERÚ

Building: HOTEL EL COMERCIO, Lima, Perú		Base Drawing Prepared By: Drawn by Junior Cárdenas and Provided by the Instituto Nacional de Cultura of Perú	Date: May 16, 2011
			Scale: 1:200
Sheet Title: First Floor Plan Existing Conditions		Survey Facilitator: Universidad Católica Sedes Sapientiae	Sheet No.: HC-2
		Drawing Edited By: S. Lardinois and C. Cancino	

HOTEL EL COMERCIO - SECOND FLOOR PLAN

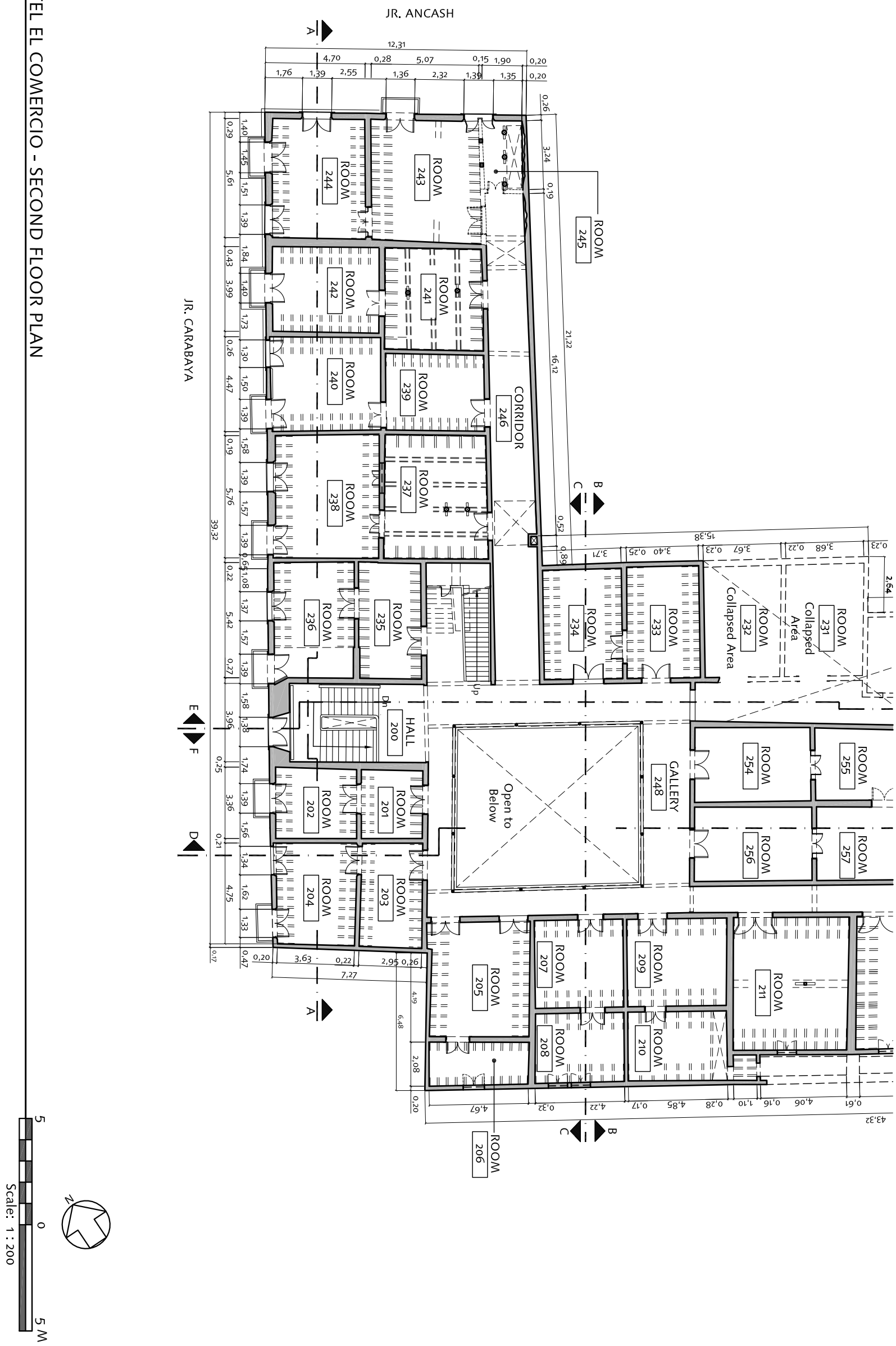

SEISMIC RETROFITTING PROJECT
The Earthen Architecture Initiative

The Getty Conservation Institute
UNIVERSITY OF BATH
PONTIFICIA UNIVERSIDAD CATÓLICA DEL PERÚ

Building: HOTEL EL COMERCIO Lima, Perú		Base Drawing Prepared By: Drawn by Junior Cárdenas and Provided by the Instituto Nacional de Cultura of Perú	Date: May 16, 2011
			Scale: 1:200
Sheet Title: Second Floor Plan Existing Conditions		Survey Facilitator:	Sheet No.: HC-3
		Drawing Edited By: S. Lardinois and C. Cancino	

HOTEL EL COMERCIO - THIRD FLOOR PLAN

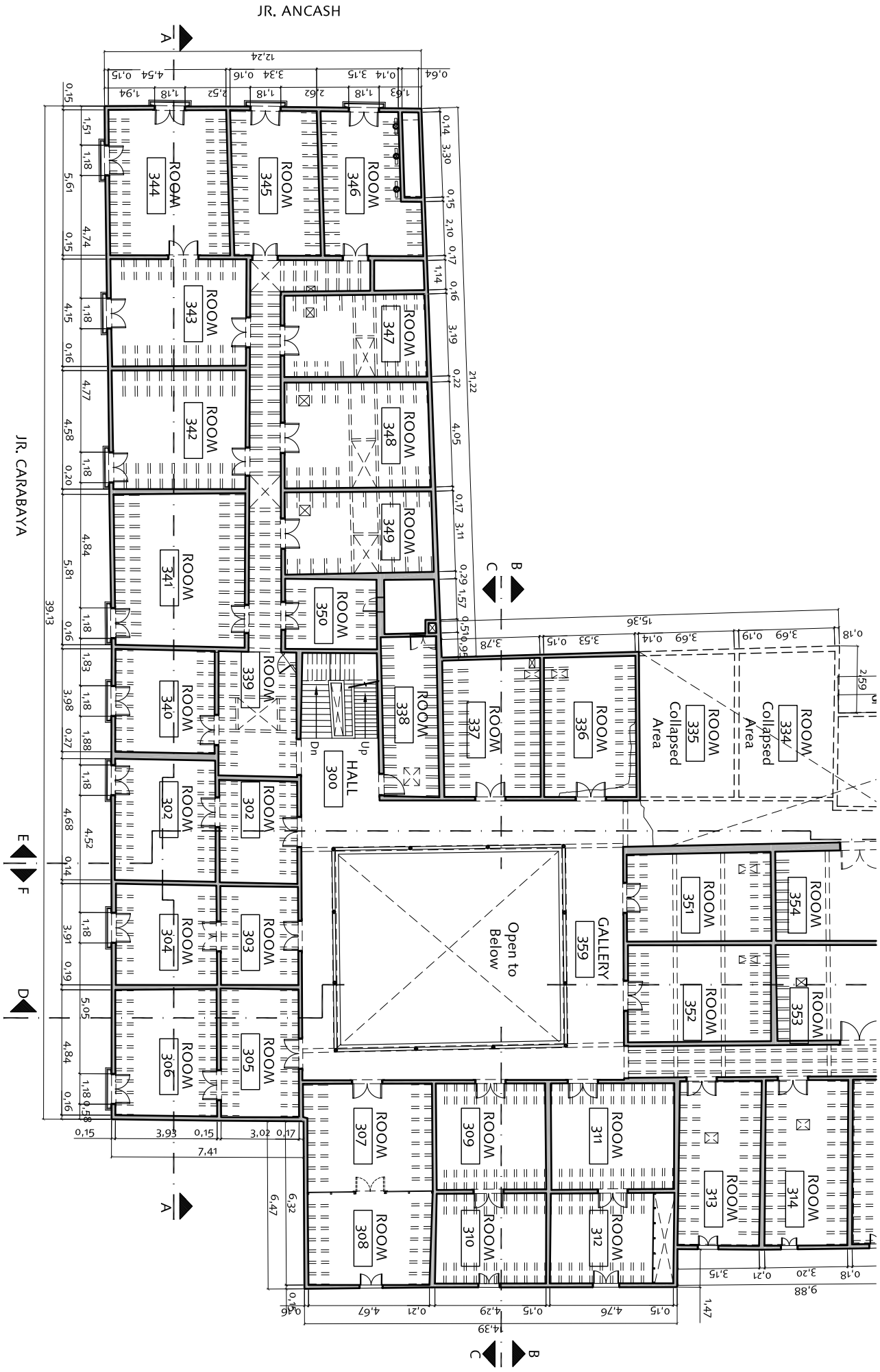

SEISMIC RETROFITTING PROJECT
The Earthen Architecture Initiative

The Getty Conservation Institute
UNIVERSITY OF BATH
PONTIFICIA UNIVERSIDAD CATÓLICA DEL PERÚ

Building: HOTEL EL COMERCIO, Lima, Perú		Base Drawing Prepared By: Drawn by Junior Cárdenas and Provided by the Instituto Nacional de Cultura of Perú	Date: May 16, 2011
			Scale: 1:200
Sheet Title: Third Floor Plan Existing Conditions		Survey Facilitator: Universidad Católica Sedes Sapientiae	Sheet No.: HC-4
		Drawing Edited By: S. Lardinois and C. Cancino	

HOTEL EL COMERCIO - ROOF PLAN

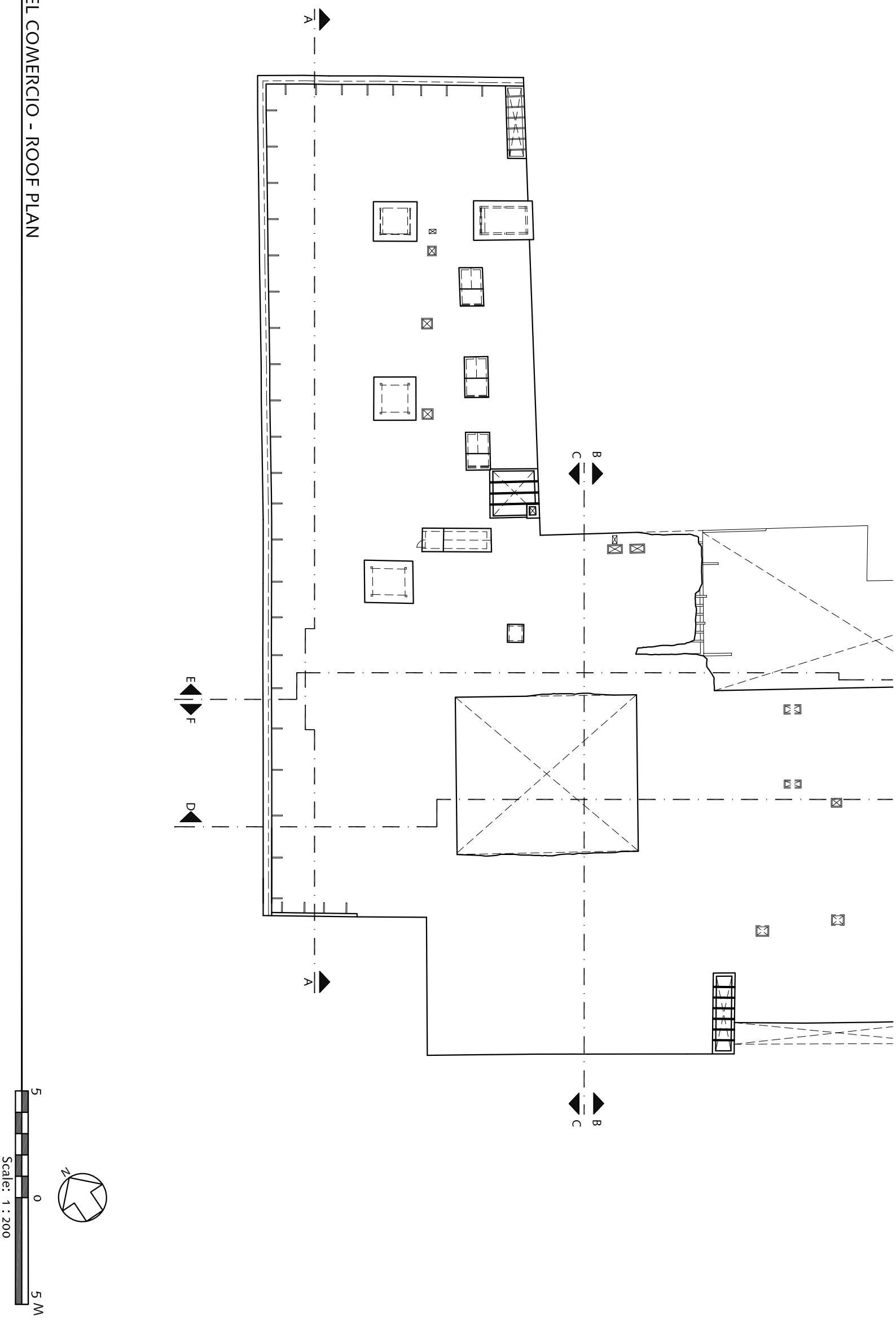

SEISMIC RETROFITTING PROJECT
The Earthen Architecture Initiative

The Getty Conservation Institute

UNIVERSITY OF BATH

PONTIFICIA UNIVERSIDAD CATÓLICA DEL PERÚ

Building: HOTEL EL COMERCIO Lima, Perú		Base Drawing Prepared By: Drawn by Junior Cárdenas and Provided by the Instituto Nacional de Cultura of Perú	Date: May 16, 2011
			Scale: 1:200
Sheet Title: Roof Plan Existing Conditions		Survey Facilitator: Universidad Católica Sedes Sapientiae	Sheet No.: HC-5
		Drawing Edited By: S. Lardinois and C. Cancino	

HOTEL EL COMERCIO - NORTHEST ELEVATION (JR. ANCASH)

HOTEL EL COMERCIO - NORTHWEST ELEVATION (JR. CARABAYA)

5 0 5 M
Scale: 1 : 200

Building: HOTEL EL COMERCIO
Lima, Perú

Sheet Title: Exterior Elevations
Existing Conditions

Base Drawing Prepared By:
Drawn by Junior Cárdenas and
Provided by the Instituto Nacional
de Cultura of Perú

Survey Facilitator:
Universidad Católica Sedes Sapientiae

Drawing Edited By:
S. Lardinois and C. Cancino

Date: May 16, 2011

Scale: 1:200

Sheet No.: HC-6

SEISMIC RETROFITTING PROJECT
The Earthen Architecture Initiative

The Getty Conservation Institute

PONTIFICIA UNIVERSIDAD CATÓLICA DEL PERÚ

UNIVERSITY OF BATH

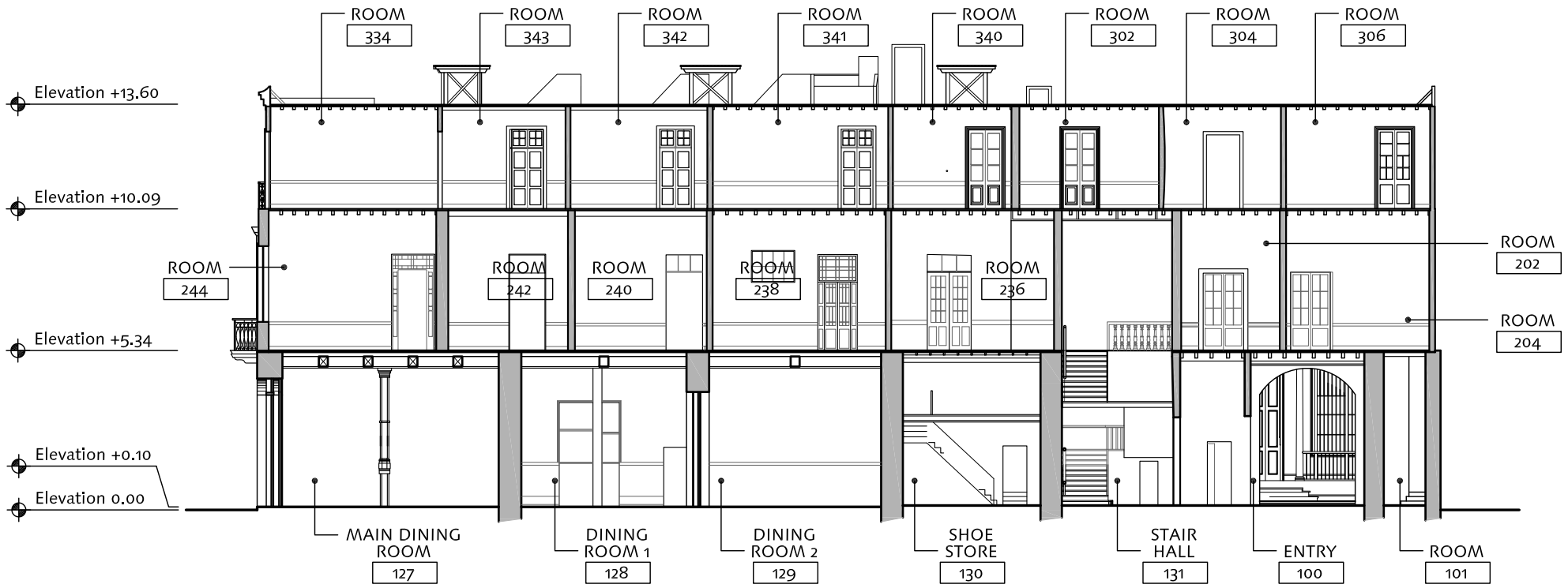

HOTEL EL COMERCIO - BUILDING SECTION A-A

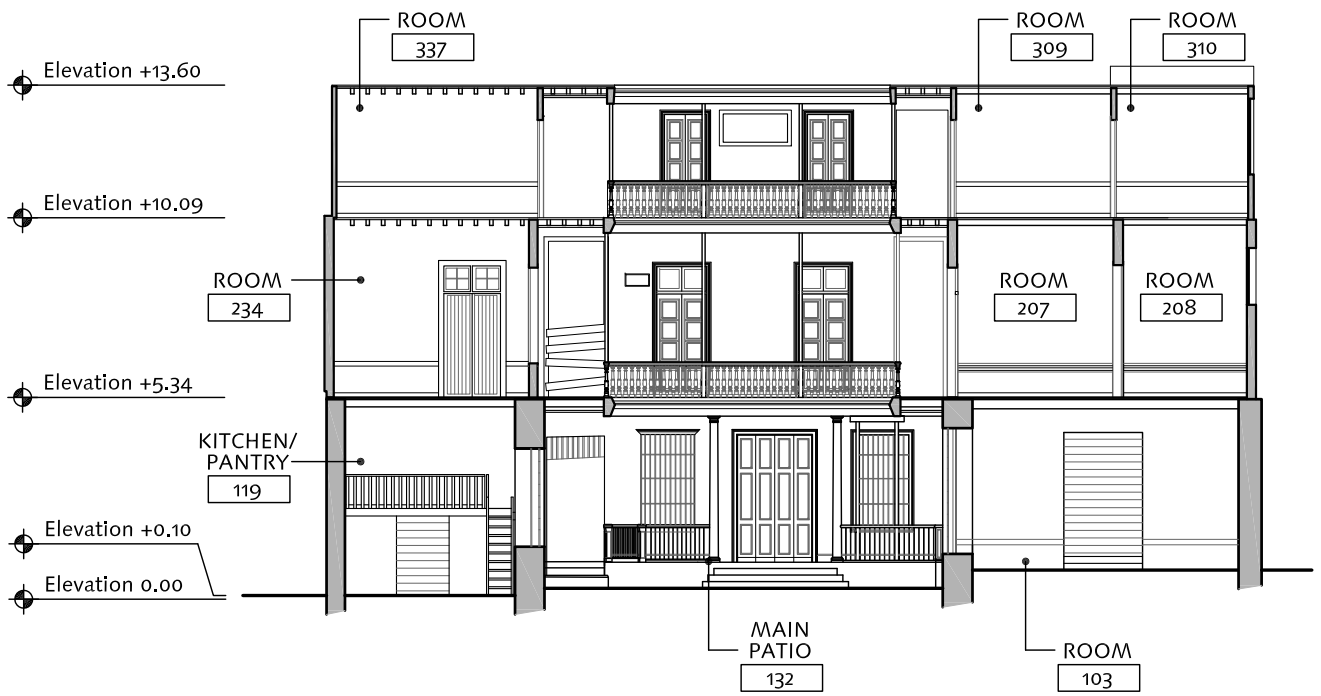

HOTEL EL COMERCIO - BUILDING SECTION B-B

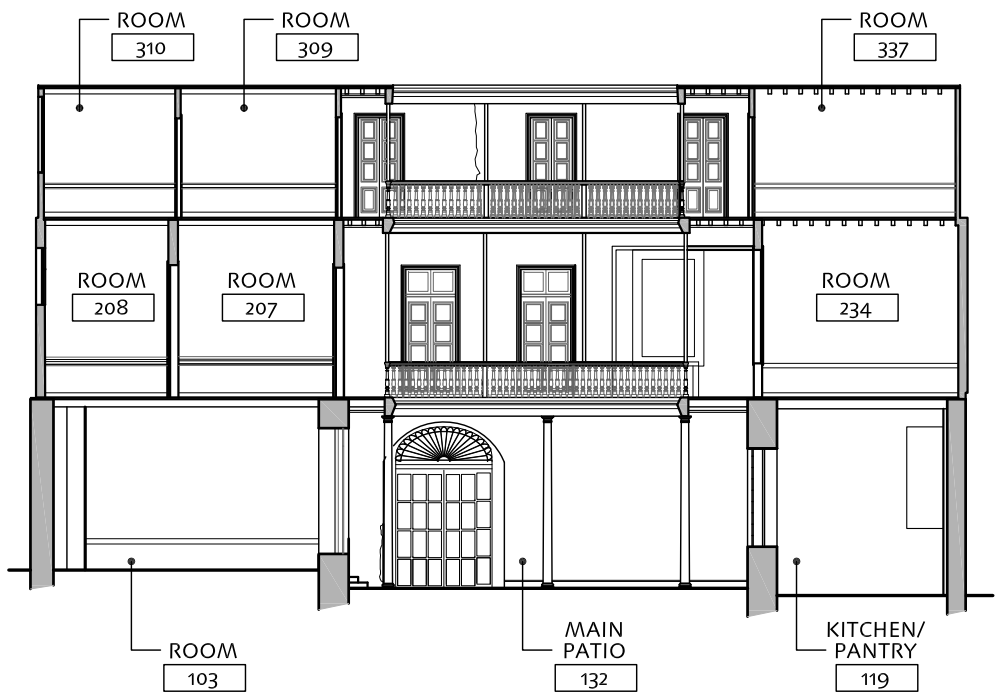

HOTEL EL COMERCIO - BLDG SECTION B-B

5 0 5 M

Scale: 1 : 200

SEISMIC RETROFITTING PROJECT
The Earthen Architecture Initiative

The Getty Conservation Institute

Building: HOTEL EL COMERCIO Lima, Perú

Sheet Title: Building Sections Existing Conditions

Date: May 16, 2011

Scale: 1:200

Sheet No.: HC-7

Base Drawing Prepared By: Drawn by Junior Cárdenas and Provided by the Instituto Nacional de Cultura of Perú

Survey Facilitator: Universidad Católica Sedes Sapientiae

Drawing Edited By: S. Lardinois and C. Cancino

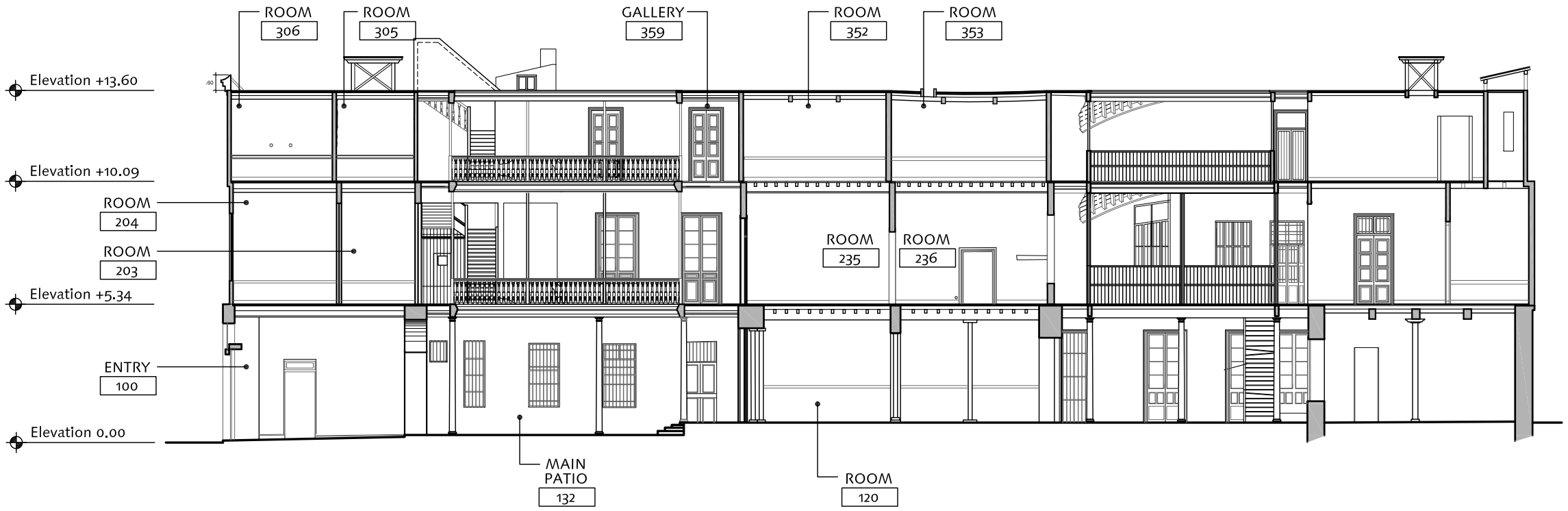

HOTEL EL COMERCIO - BUILDING SECTION D-D

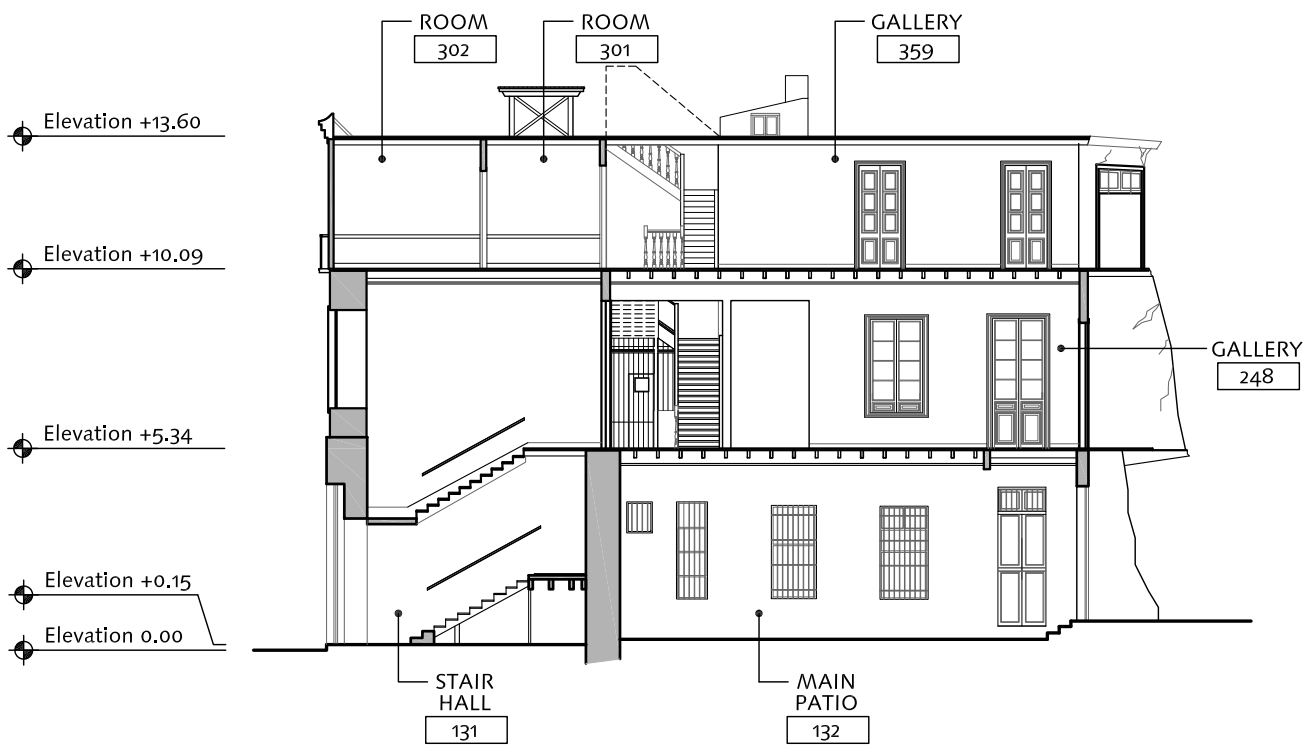

HOTEL EL COMERCIO - BUILDING SECTION E-E

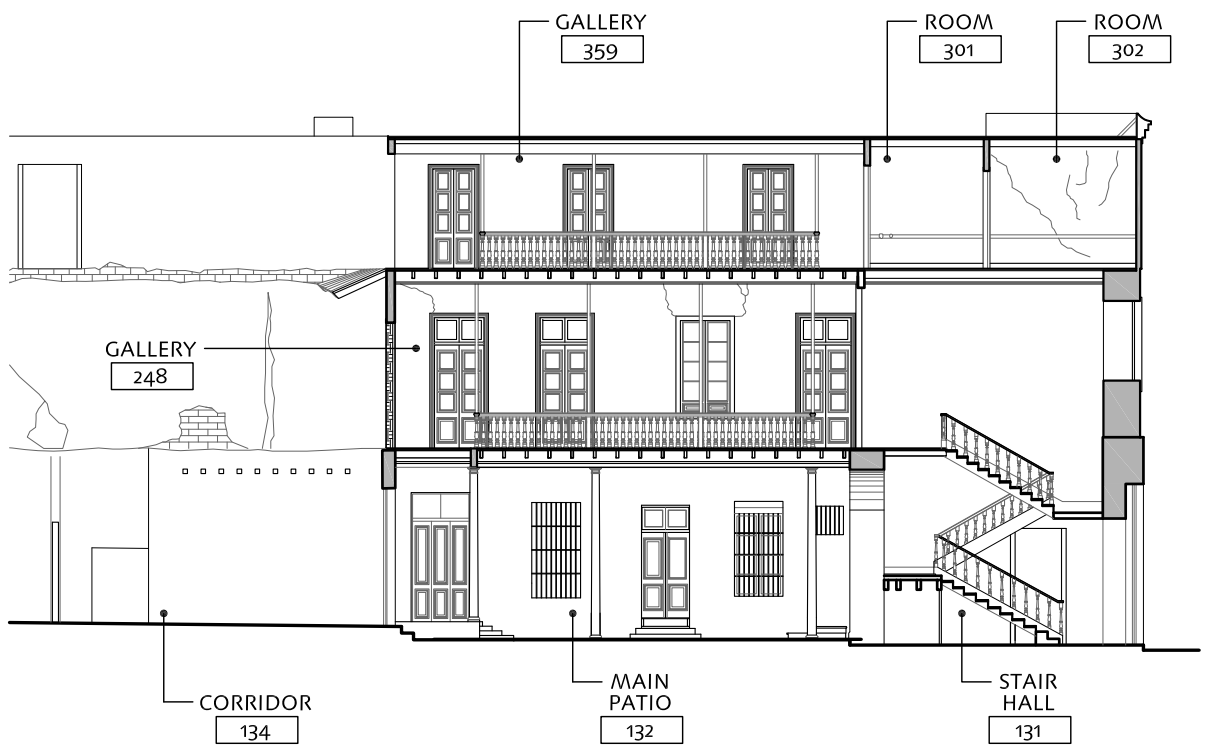

HOTEL EL COMERCIO - BLDG SECTION F-F

5 0 5 M
Scale: 1 : 200

Date: May 16, 2011
Scale: 1:200
Sheet No.: HC-8

Base Drawing Prepared By:
Drawn by Junior Cárdenas and
Provided by the Instituto Nacional
de Cultura of Perú

Survey Facilitator:
Universidad Católica Sedes Sapientiae

Drawing Edited By:
S. Lardinois and C. Cancino

Building: HOTEL EL COMERCIO
Lima, Perú

Sheet Title: Building Sections
Existing Conditions

SEISMIC RETROFITTING PROJECT
The Earthen Architecture Initiative

The Getty Conservation Institute

HOTEL EL COMERCIO - FIRST FLOOR PLAN - SURVEY SECTORS AND PROSPECTION LOCATIONS

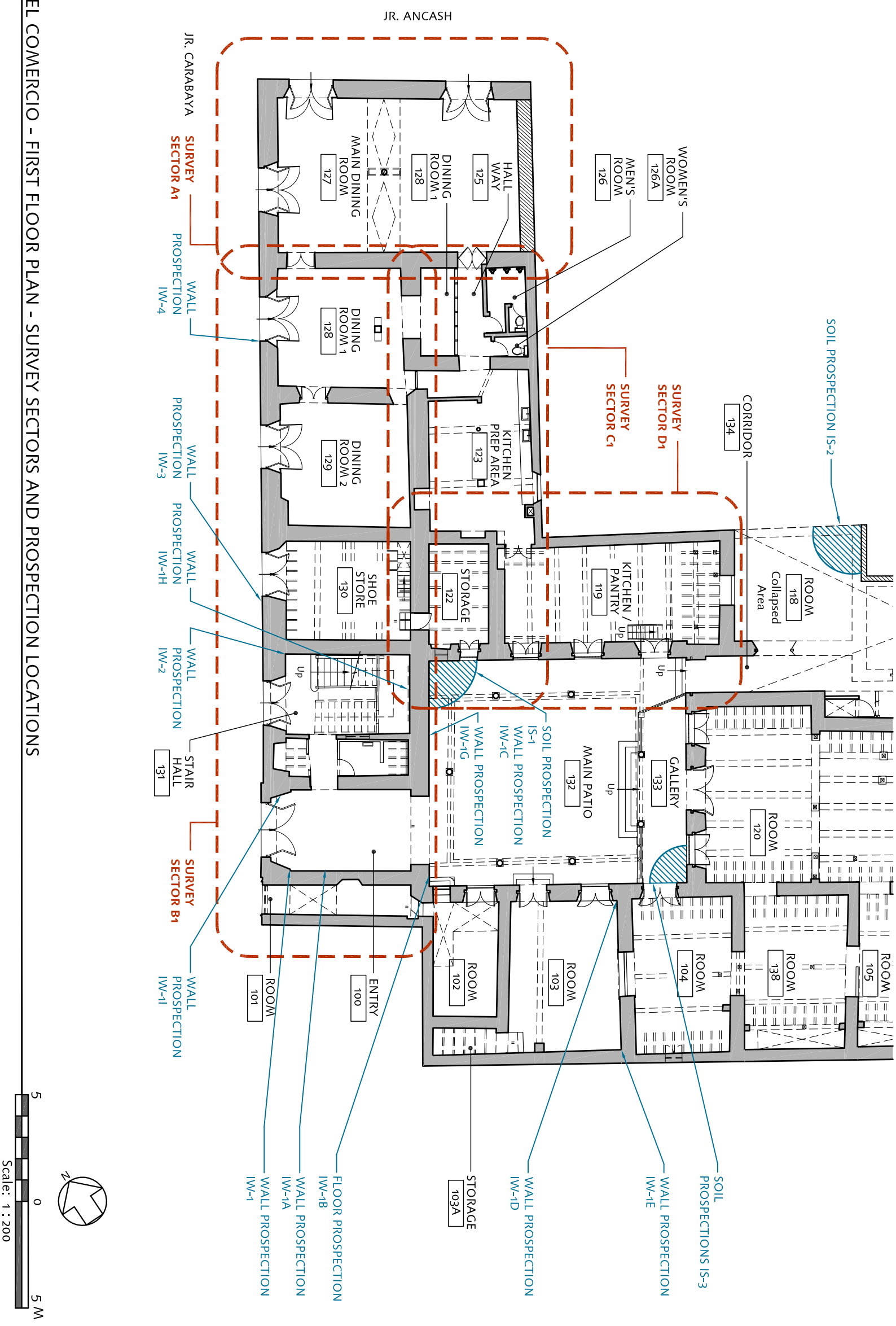

SEISMIC RETROFITTING PROJECT
The Earthen Architecture Initiative

The Getty Conservation Institute
UNIVERSITY OF BATH
PONTIFICIA UNIVERSIDAD CATÓLICA DEL PERÚ

Building: HOTEL EL COMERCIO, Lima, Perú		Base Drawing Prepared By: Drawn by Junior Cárdenas and Provided by the Instituto Nacional de Cultura of Perú	Date: May 16, 2011
			Scale: 1:200
Sheet Title: First Floor Plan Survey Sectors and Prospection Locations		Survey Facilitator: Universidad Católica Sedes Sapientiae	Sheet No.: HC-9
		Drawing Edited By: S. Lardinois and C. Cancino	

HOTEL EL COMERCIO - SECOND FLOOR PLAN - SURVEY SECTORS AND PROSPECTION LOCATIONS

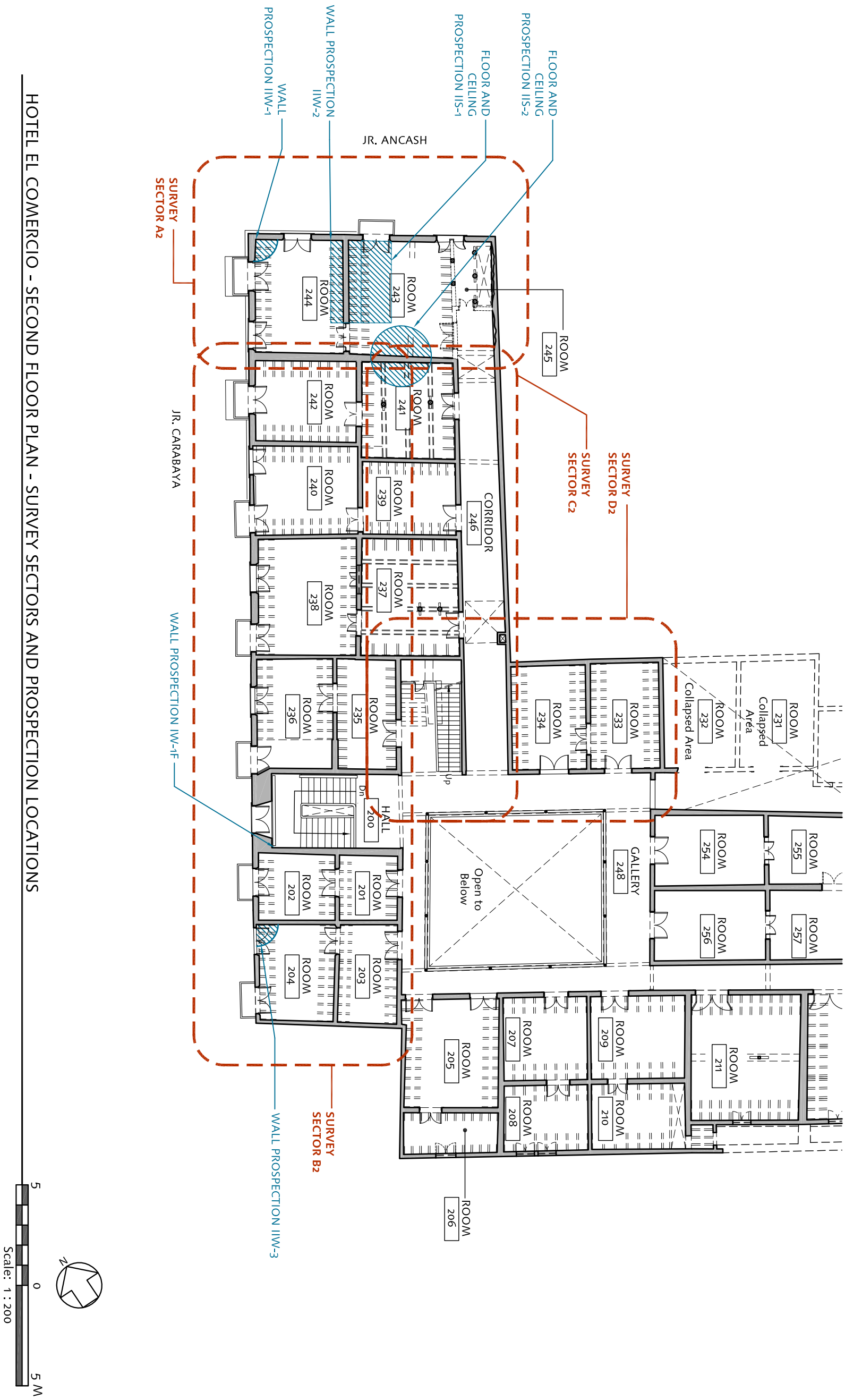

SEISMIC RETROFITTING PROJECT
The Earthen Architecture Initiative

The Getty Conservation Institute

UNIVERSITY OF BATH

PONTIFICIA UNIVERSIDAD CATÓLICA DEL PERÚ

Building: HOTEL EL COMERCIO, Lima, Perú		Base Drawing Prepared By: Drawn by Junior Cárdenas and Provided by the Instituto Nacional de Cultura of Perú	Date: May 16, 2011
			Scale: 1:200
Sheet Title: Second Floor Plan Survey Sectors and Prospection Locations		Survey Facilitator: Universidad Católica Sedes Sapientiae	Sheet No.: HC-10
		Drawing Edited By: S. Lardinois and C. Cancino	

HOTEL EL COMERCIO - THIRD FLOOR PLAN -SURVEY SECTORS AND PROSPECTION LOCATIONS

SEISMIC RETROFITTING PROJECT
The Earthen Architecture Initiative

The Getty Conservation Institute
UNIVERSITY OF BATH
PONTIFICIA UNIVERSIDAD CATÓLICA DEL PERÚ

Building: HOTEL EL COMERCIO Lima, Perú		Base Drawing Prepared By: Drawn by Junior Cárdenas and Provided by the Instituto Nacional de Cultura of Perú	Date: May 16, 2011
			Scale: 1:200
Sheet Title: Third Floor Plan Survey Sectors and Prospection Locations		Survey Facilitator: Universidad Católica Sedes Sapientiae	Sheet No.: HC-11
		Drawing Edited By: S. Lardinois and C. Cancino	

HOTEL EL COMERCIO - ROOF PLAN - SURVEY SECTORS AND PROSPECTION LOCATIONS

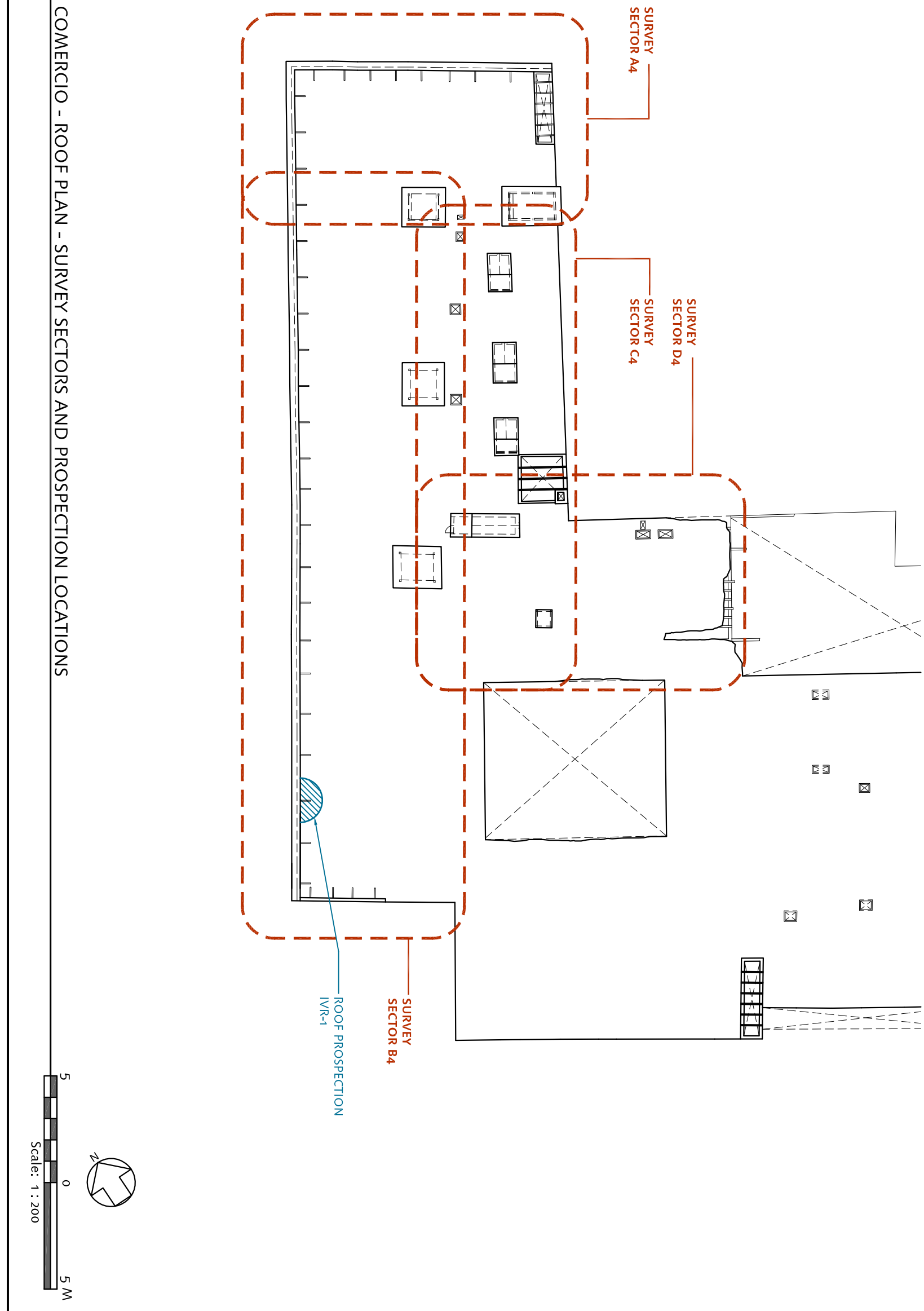

SEISMIC RETROFITTING PROJECT
The Earthen Architecture Initiative

The Getty Conservation Institute
UNIVERSITY OF BATH
PONTIFICIA UNIVERSIDAD CATÓLICA DEL PERÚ

Building: HOTEL EL COMERCIO, Lima, Perú		Base Drawing Prepared By: Drawn by Junior Cárdenas and Provided by the Instituto Nacional de Cultura of Perú	Date: May 16, 2011
			Scale: 1:200
Sheet Title: Roof Plan, Survey Sectors and Prospection Locations		Survey Facilitator: Universidad Católica Sedes Sapientiae	Sheet No.: HC-12
		Drawing Edited By: S. Lardinois and C. Cancino	

ICA CATHEDRAL - FIRST FLOOR PLAN (Elevation: +1.50)

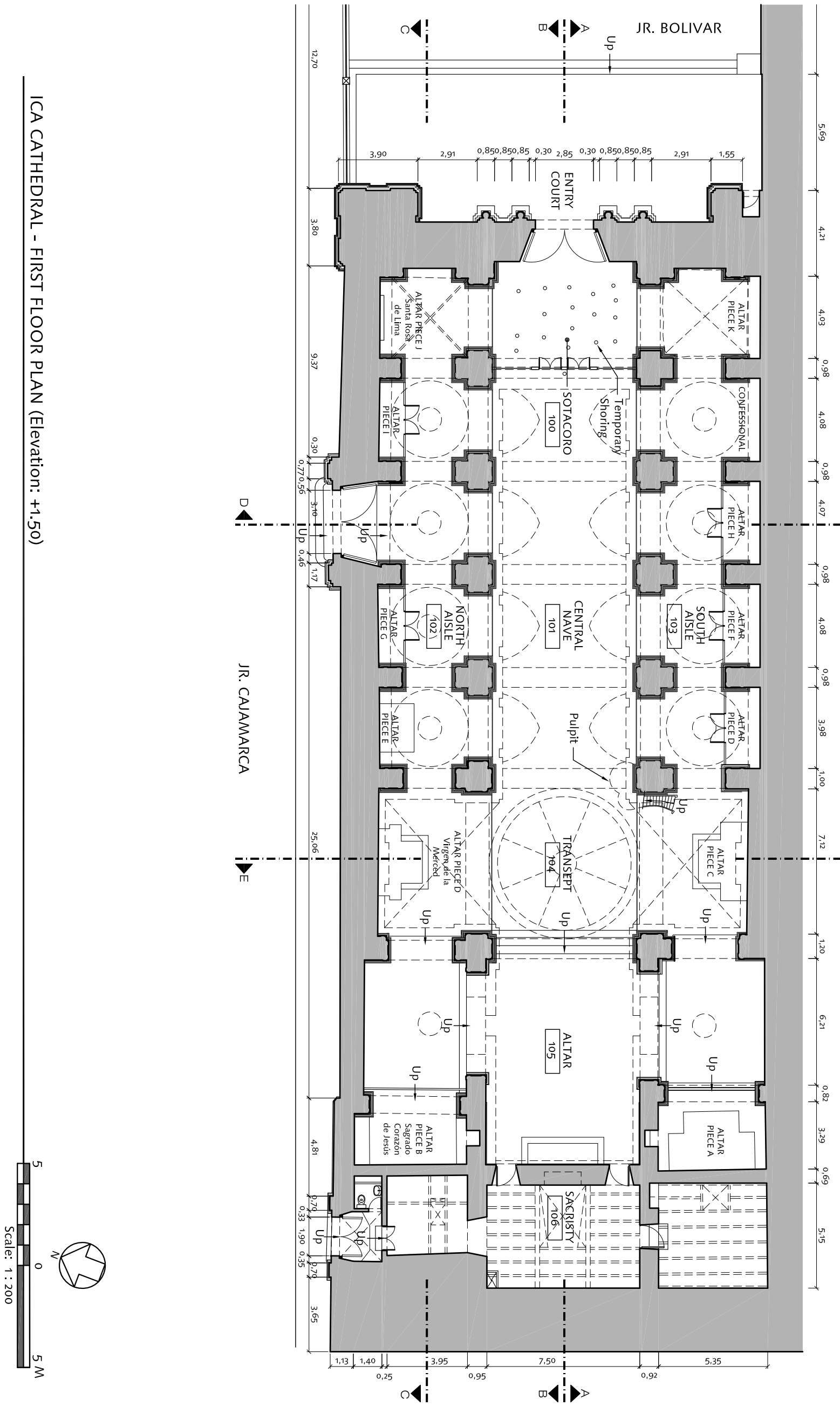

SEISMIC RETROFITTING PROJECT
The Earthen Architecture Initiative

The Getty Conservation Institute
UNIVERSITY OF BATH
PONTIFICIA UNIVERSIDAD CATÓLICA DEL PERÚ

Building: ICA CATHEDRAL, Ica, Perú		Base Drawing Prepared By: Arq. Mirna Soto Medina	Date: May 16, 2011
			Scale: 1:200
Sheet Title: First Floor Plan Existing Conditions		Survey Facilitator: Universidad Católica Sedes Sapientiae	Sheet No.: IC-1
		Drawing Edited By: S. Lardinois and C. Cancino	

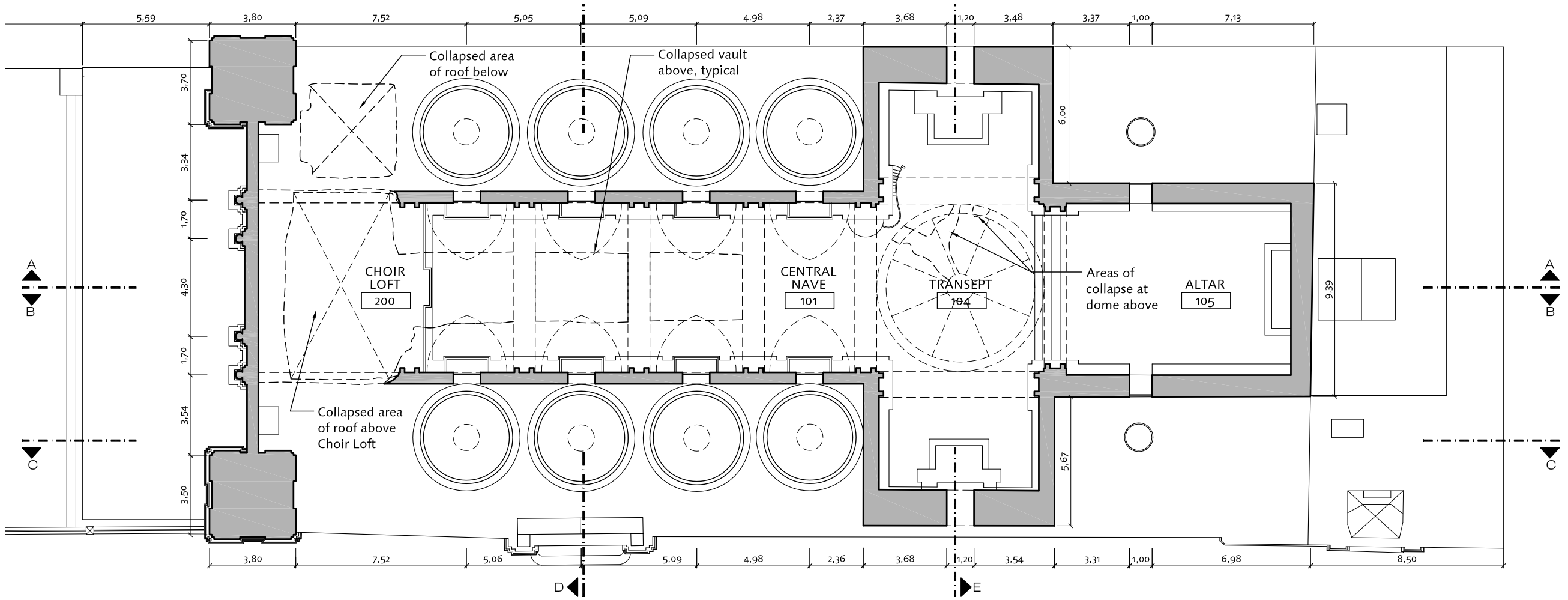

ICA CATHEDRAL - UPPER NAVE PLAN (Elevation: +7.40)

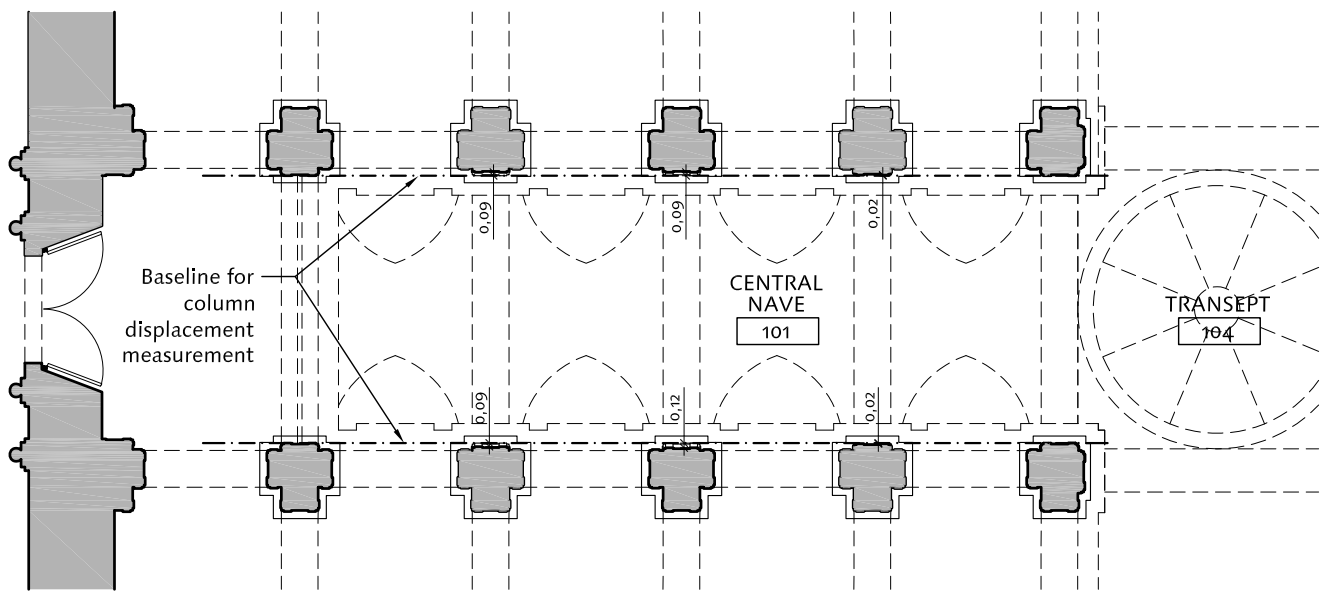

ICA CATHEDRAL - PARTIAL UPPER NAVE PLAN, Illustrating the Deformation of Columns (Elevation: +5.30)

N

5 0 5 M

Scale: 1 : 200

Date: May 16, 2011

Scale: 1:200

Sheet No.: IC-2

Base Drawing Prepared By: Arq. Mirna Soto Medina

Survey Facilitator: Universidad Católica Sedes Sapientiae

Drawing Edited By: S. Lardinois and C. Cancino

Building: ICA CATHEDRAL Ica, Perú

Sheet Title: Upper Nave Plans Existing Conditions

SEISMIC RETROFITTING PROJECT

The Earthen Architecture Initiative

The Getty Conservation Institute

PONTIFICIA UNIVERSIDAD CATÓLICA DEL PERÚ

UNIVERSITY OF BATH

ICA CATHEDRAL - ROOF PLAN

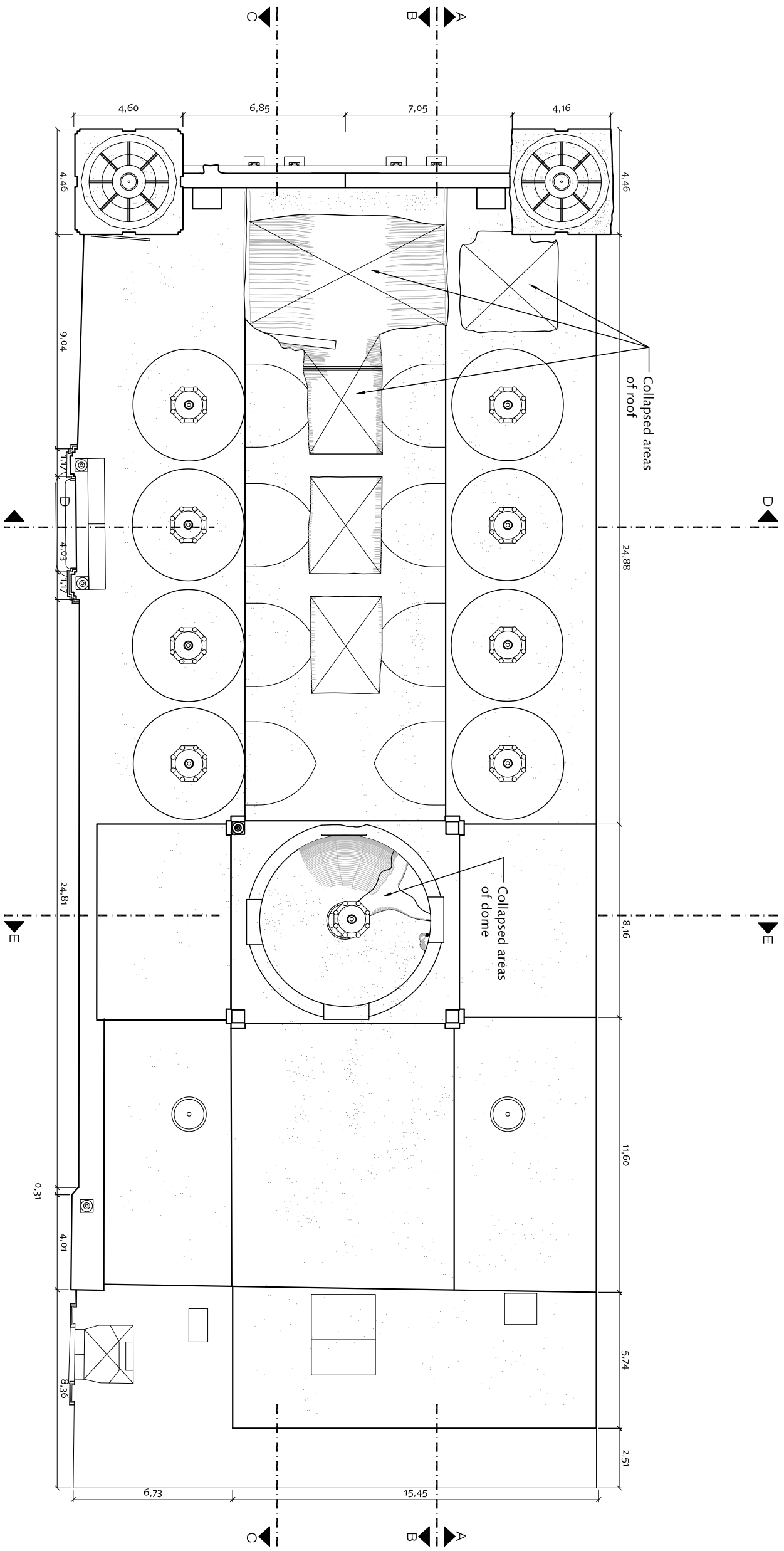

SEISMIC RETROFITTING PROJECT
The Earthen Architecture Initiative

The Getty Conservation Institute
UNIVERSITY OF BATH
PONTIFICIA UNIVERSIDAD CATÓLICA DEL PERÚ

Building: ICA CATHEDRAL, Ica, Perú		Base Drawing Prepared By: Arq. Mirna Soto Medina	Date: May 16, 2011
			Scale: 1:200
Sheet Title: Roof Plan, Existing Conditions		Survey Facilitator: Universidad Católica Sedes Sapientiae	Sheet No.: IC-3
		Drawing Edited By: S. Lardinois and C. Cancino	

ICA CATHEDRAL - NORTH ELEVATION (Jr. Cajamarca)



ICA CATHEDRAL - EAST ELEVATION (Jr. Bolivar)



SEISMIC RETROFITTING PROJECT
The Earthen Architecture Initiative

The Getty Conservation Institute

UNIVERSITY OF BATH

PONTIFICIA UNIVERSIDAD CATÓLICA DEL PERÚ

Building: ICA CATHEDRAL, Ica, Perú		Base Drawing Prepared By: Arq. Mirna Soto Medina	Date: May 16, 2011
			Scale: 1:200
Sheet Title: Exterior Elevations Existing Conditions		Survey Facilitator: Universidad Católica Sedes Sapientiae	Sheet No.: IC-4
		Drawing Edited By: S. Lardinois and C. Cancino	

ICA CATHEDRAL - BUILDING SECTION A-A

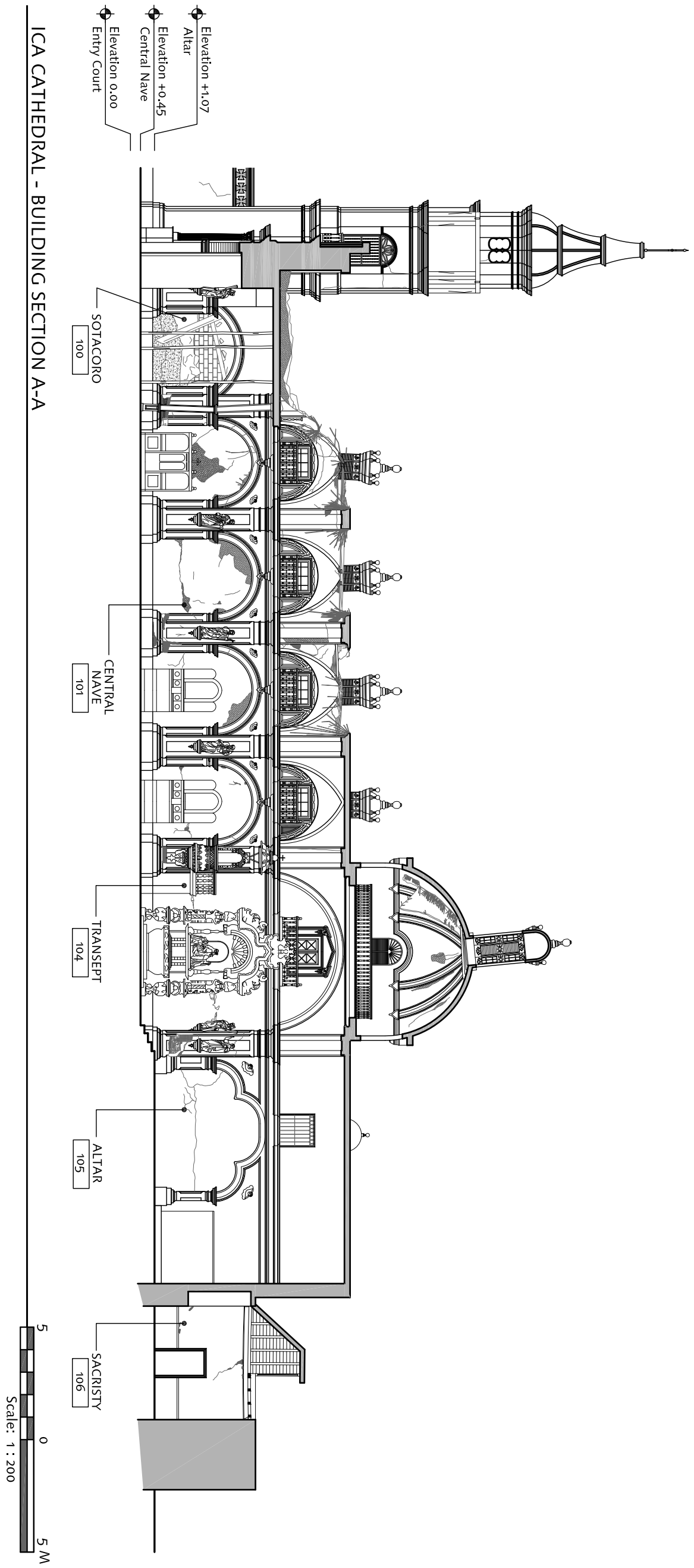

SEISMIC RETROFITTING PROJECT
The Earthen Architecture Initiative

The Getty Conservation Institute
UNIVERSITY OF BATH
PONTIFICIA UNIVERSIDAD CATÓLICA DEL PERÚ

Building: ICA CATHEDRAL, Ica, Perú		Base Drawing Prepared By: Arq. Mirna Soto Medina	Date: May 16, 2011
			Scale: 1:200
Sheet Title: Building Sections Existing Conditions		Survey Facilitator: Universidad Católica Sedes Sapientiae	Sheet No.: IC-5
		Drawing Edited By: S. Lardinois and C. Cancino	

ICA CATHEDRAL - BUILDING SECTION B-B

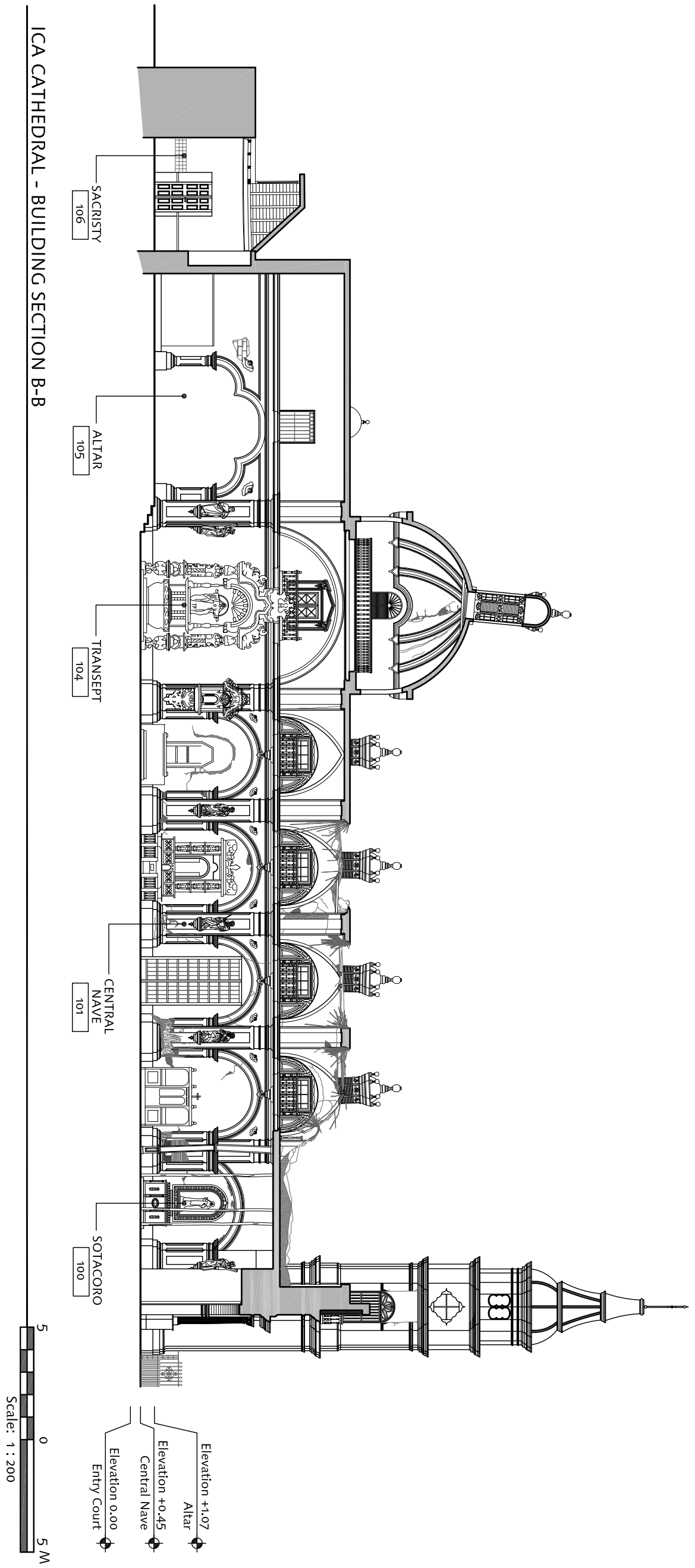

SEISMIC RETROFITTING PROJECT
The Earthen Architecture Initiative

The Getty Conservation Institute
UNIVERSITY OF BATH
PONTIFICIA UNIVERSIDAD CATÓLICA DEL PERÚ

Building: ICA CATHEDRAL, Ica, Perú		Base Drawing Prepared By: Arq. Mirna Soto Medina	Date: May 16, 2011
			Scale: 1:200
Sheet Title: Building Sections Existing Conditions		Survey Facilitator: Universidad Católica Sedes Sapientiae	Sheet No.: IC-6
		Drawing Edited By: S. Lardinois and C. Cancino	

ICA CATHEDRAL - BUILDING SECTION C-C

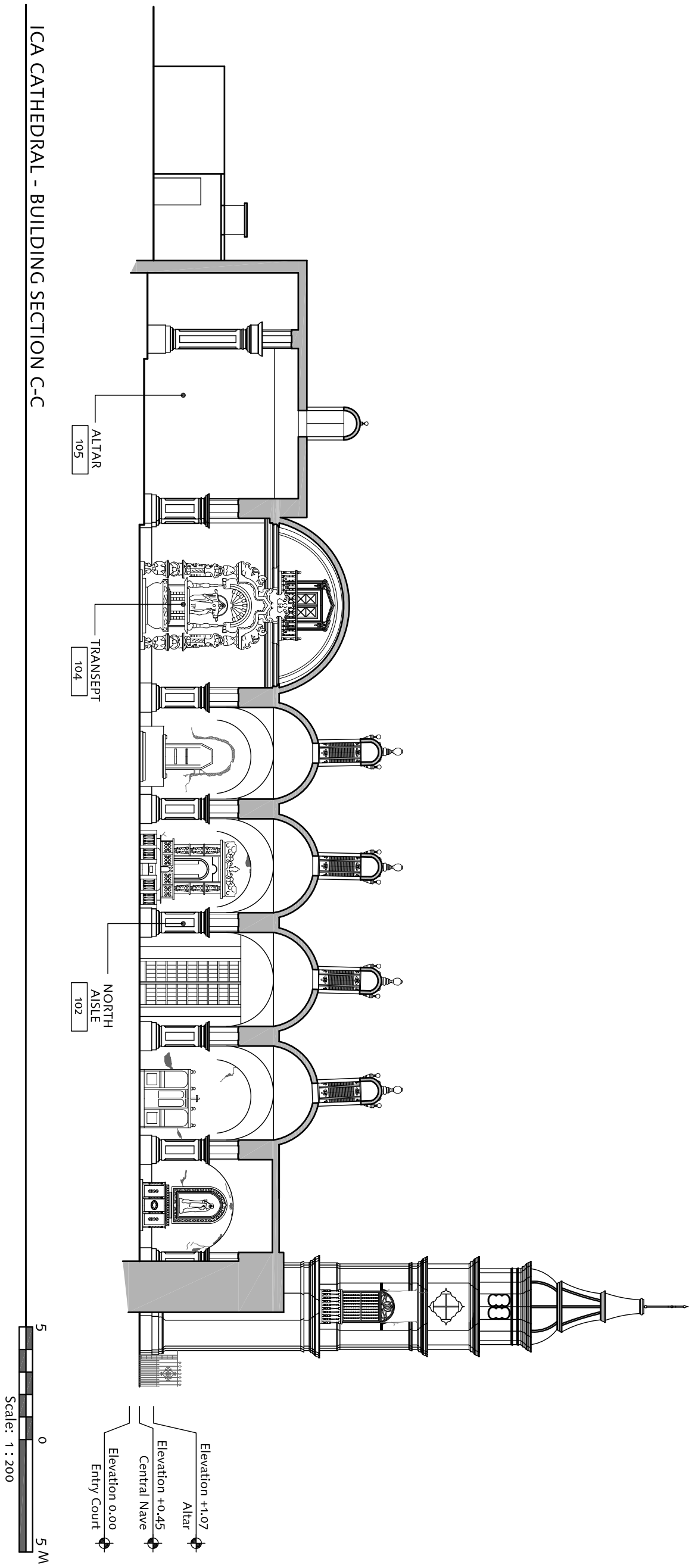

SEISMIC RETROFITTING PROJECT
The Earthen Architecture Initiative

The Getty Conservation Institute
UNIVERSITY OF BATH
PONTIFICIA UNIVERSIDAD CATÓLICA DEL PERÚ

Building: ICA CATHEDRAL, Ica, Perú		Base Drawing Prepared By: Arq. Mirna Soto Medina	Date: May 16, 2011
			Scale: 1:200
Sheet Title: Building Sections Existing Conditions		Survey Facilitator: Universidad Católica Sedes Sapientiae	Sheet No.: IC-7
		Drawing Edited By: S. Lardinois and C. Cancino	

ICA CATHEDRAL - BUILDING SECTION D-D

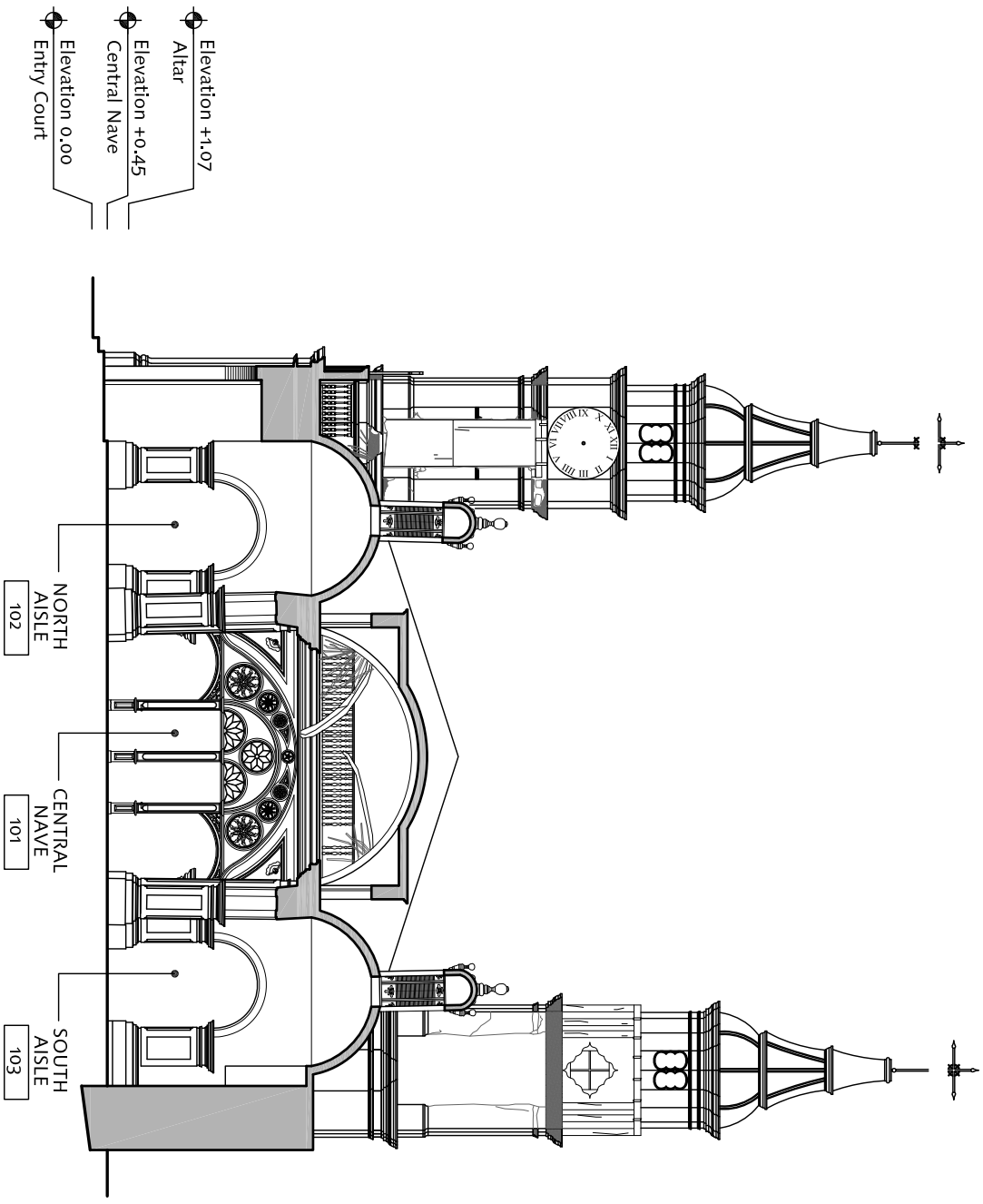

ICA CATHEDRAL - BUILDING SECTION E-E

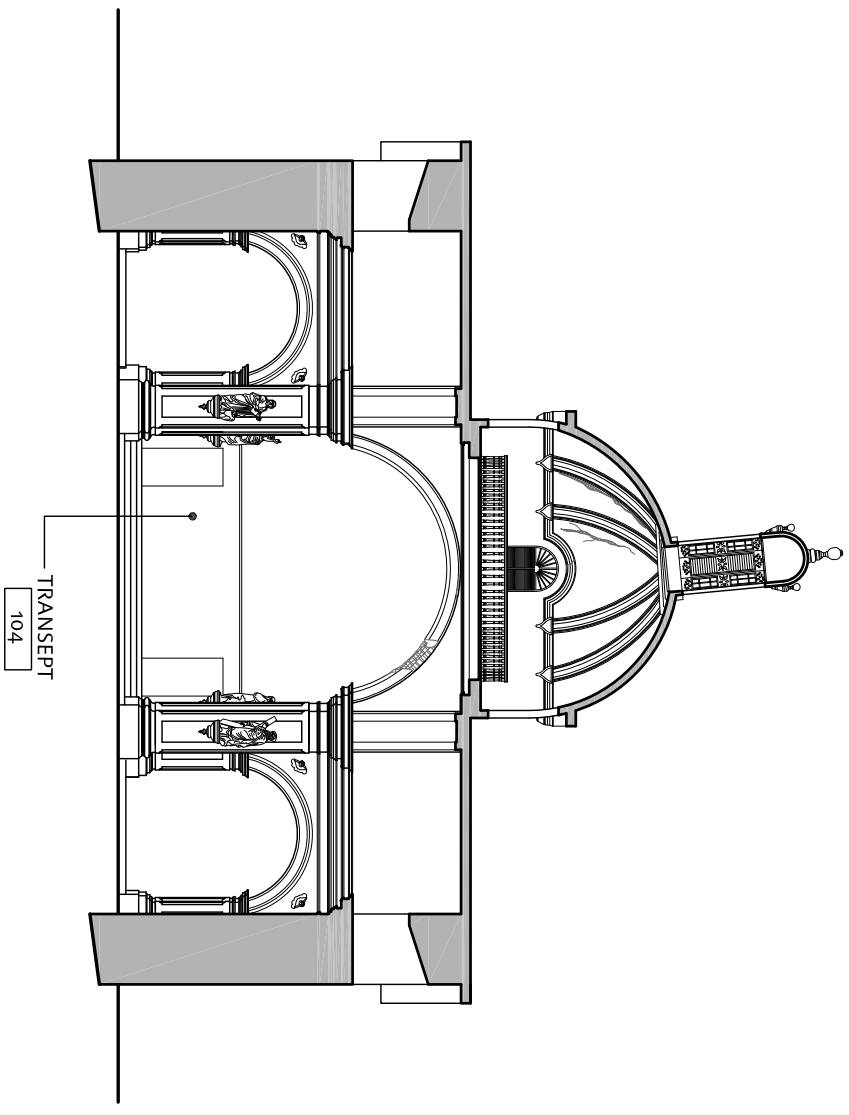

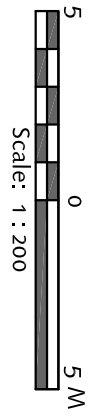

SEISMIC RETROFITTING PROJECT
The Earthen Architecture Initiative

The Getty Conservation Institute

UNIVERSITY OF BATH

PONTIFICIA UNIVERSIDAD CATÓLICA DEL PERÚ

Building: ICA CATHEDRAL, Ica, Perú		Base Drawing Prepared By: Arq. Mirna Soto Medina	Date: May 16, 2011
			Scale: 1:200
Sheet Title: Building Sections Existing Conditions		Survey Facilitator: Universidad Católica Sedes Sapientiae	Sheet No.: IC-8
		Drawing Edited By: S. Lardinois and C. Cancino	

ICA CATHEDRAL - FIRST FLOOR PLAN - SURVEY SECTORS AND PROSPECTION LOCATIONS

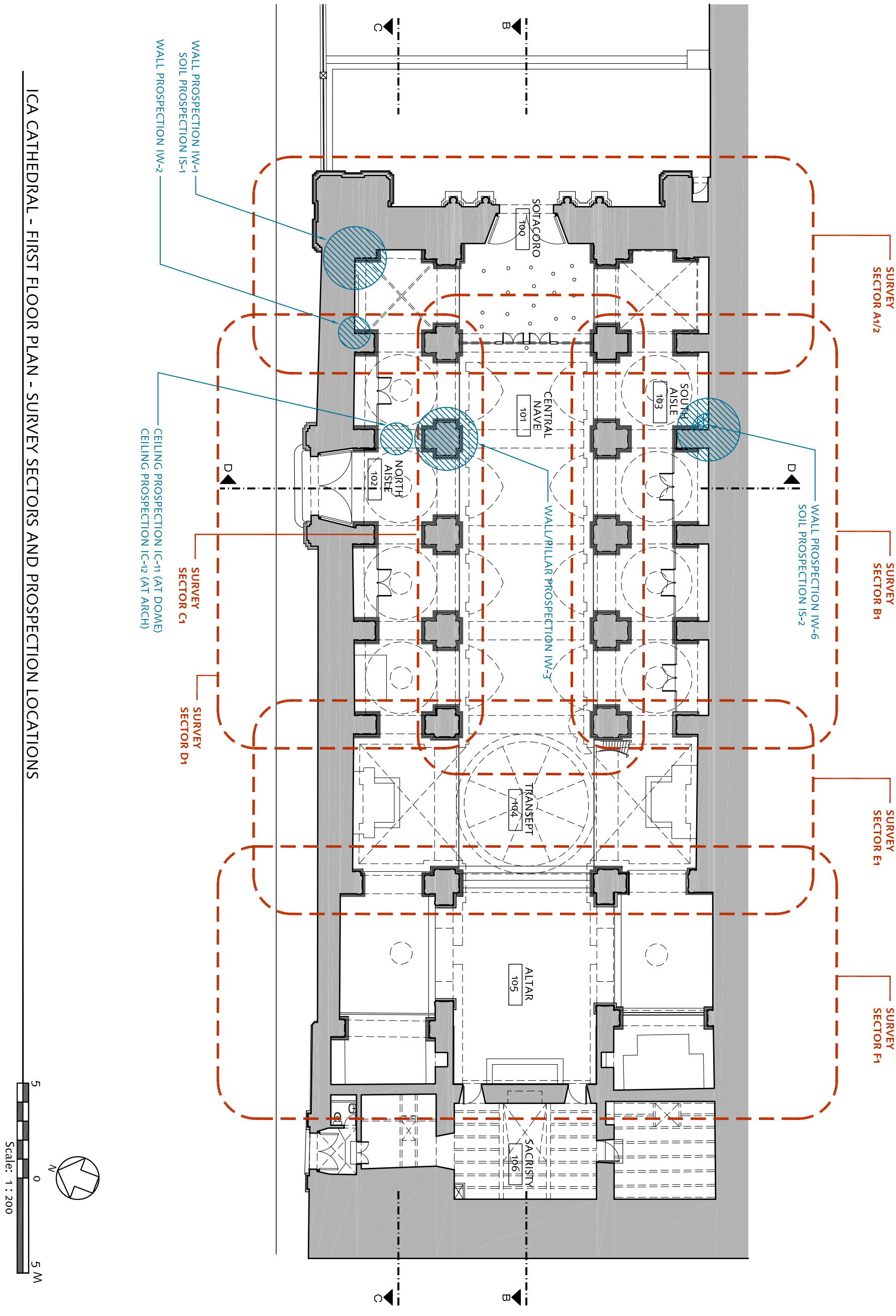

SEISMIC RETROFITTING PROJECT
The Earthen Architecture Initiative

\\GETTY\.Athens_GCIFP.Getty\Field Projects\EAI\4_Retrofitting\4. Prototype sites\7_CAD Templates\Titleblock\SRP_EAI_All_Logos.jpg

Building: ICA CATHEDRAL, Ica, Perú		Base Drawing Prepared By: Arq. Mirna Soto Medina	Date: May 16, 2011
			Scale: 1:200
Sheet Title: First Floor Plan, Survey Sectors and Prospection Locations		Survey Facilitator: Universidad Católica Sedes Sapientiae	Sheet No.: IC-9
		Drawing Edited By: S. Lardinois and C. Cancino	

ICA CATHEDRAL - ROOF PLAN - SURVEY SECTORS AND PROSPECTION LOCATIONS

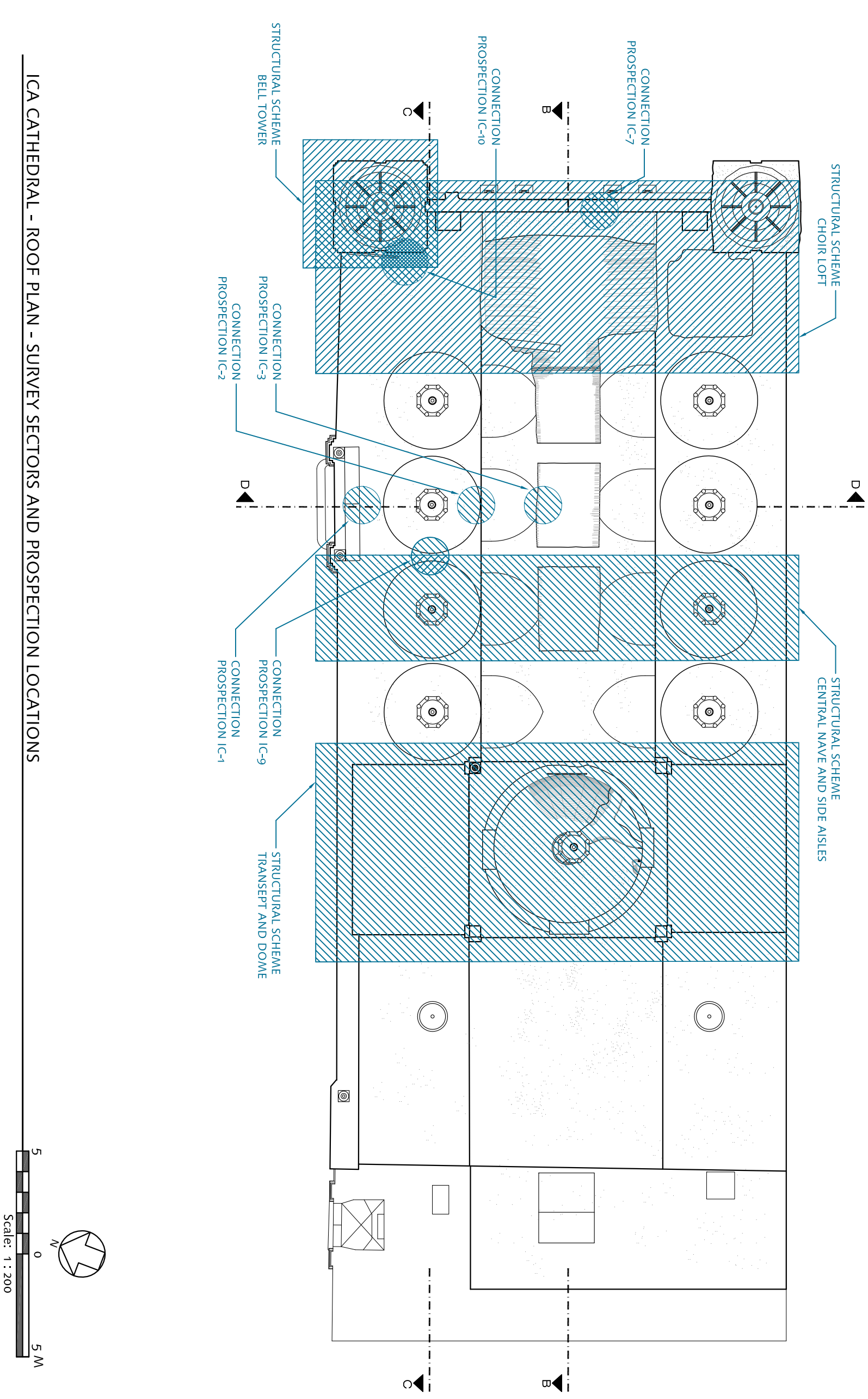

SEISMIC RETROFITTING PROJECT
The Earthen Architecture Initiative

The Getty Conservation Institute

UNIVERSITY OF BATH

PONTIFICIA UNIVERSIDAD CATÓLICA DEL PERÚ

Building: ICA CATHEDRAL, Ica, Perú		Base Drawing Prepared By: Arq. Mirna Soto Medina	Date: May 16, 2011
			Scale: 1:200
Sheet Title: Roof Plan, Survey Sectors and Prospection Locations		Survey Facilitator: Universidad Católica Sedes Sapientiae	Sheet No.: IC-10
		Drawing Edited By: S. Lardinois and C. Cancino	

ICA CATHEDRAL - BUILDING SECTION B-B - PROSPECTION LOCATIONS

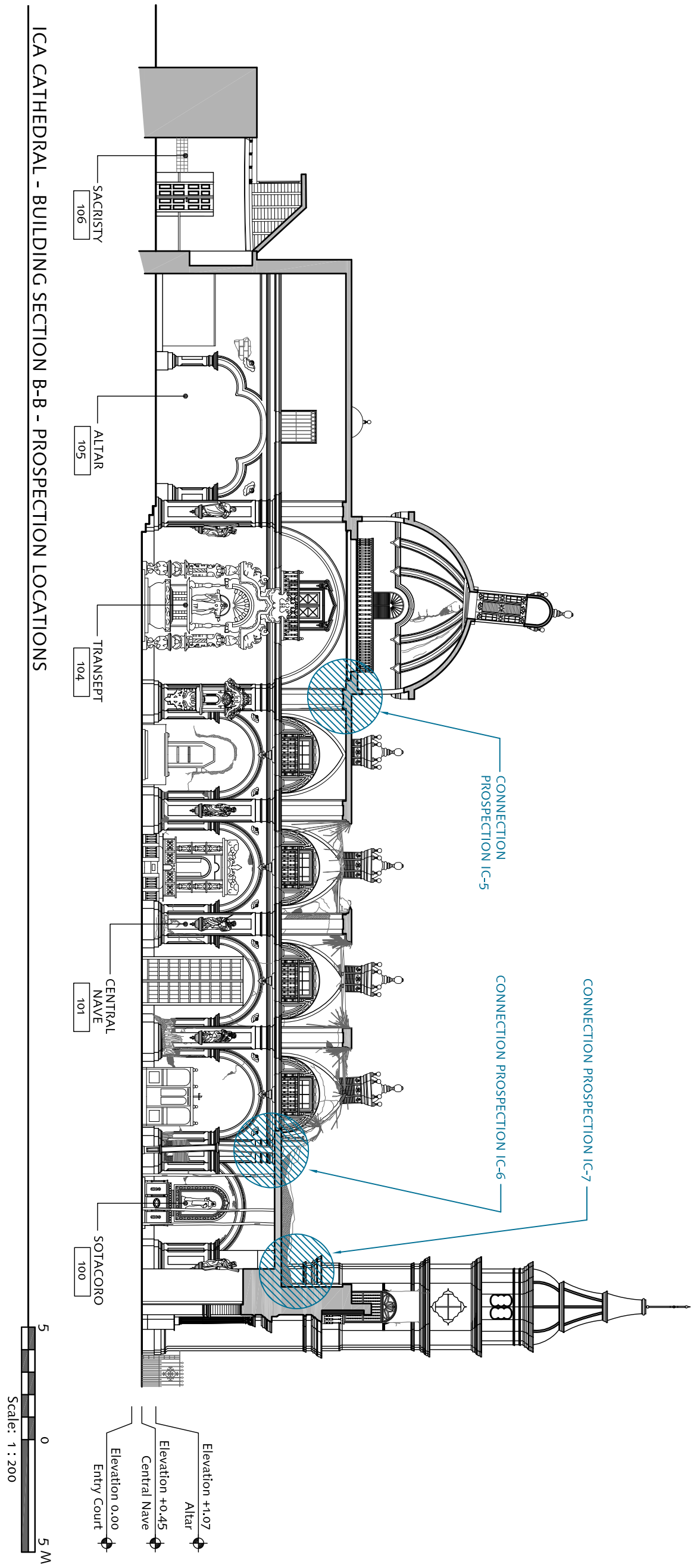

SEISMIC RETROFITTING PROJECT
The Earthen Architecture Initiative

The Getty Conservation Institute
UNIVERSITY OF BATH
PONTIFICIA UNIVERSIDAD CATÓLICA DEL PERÚ

Building: ICA CATHEDRAL, Ica, Perú		Base Drawing Prepared By: Arq. Mirna Soto Medina	Date: May 16, 2011
			Scale: 1:200
Sheet Title: Building Sections Prospection Locations		Survey Facilitator: Universidad Católica Sedes Sapientiae	Sheet No.: IC-11
		Drawing Edited By: S. Lardinois and C. Cancino	

ICA CATHEDRAL - BUILDING SECTION C-C - PROSPECTION LOCATIONS

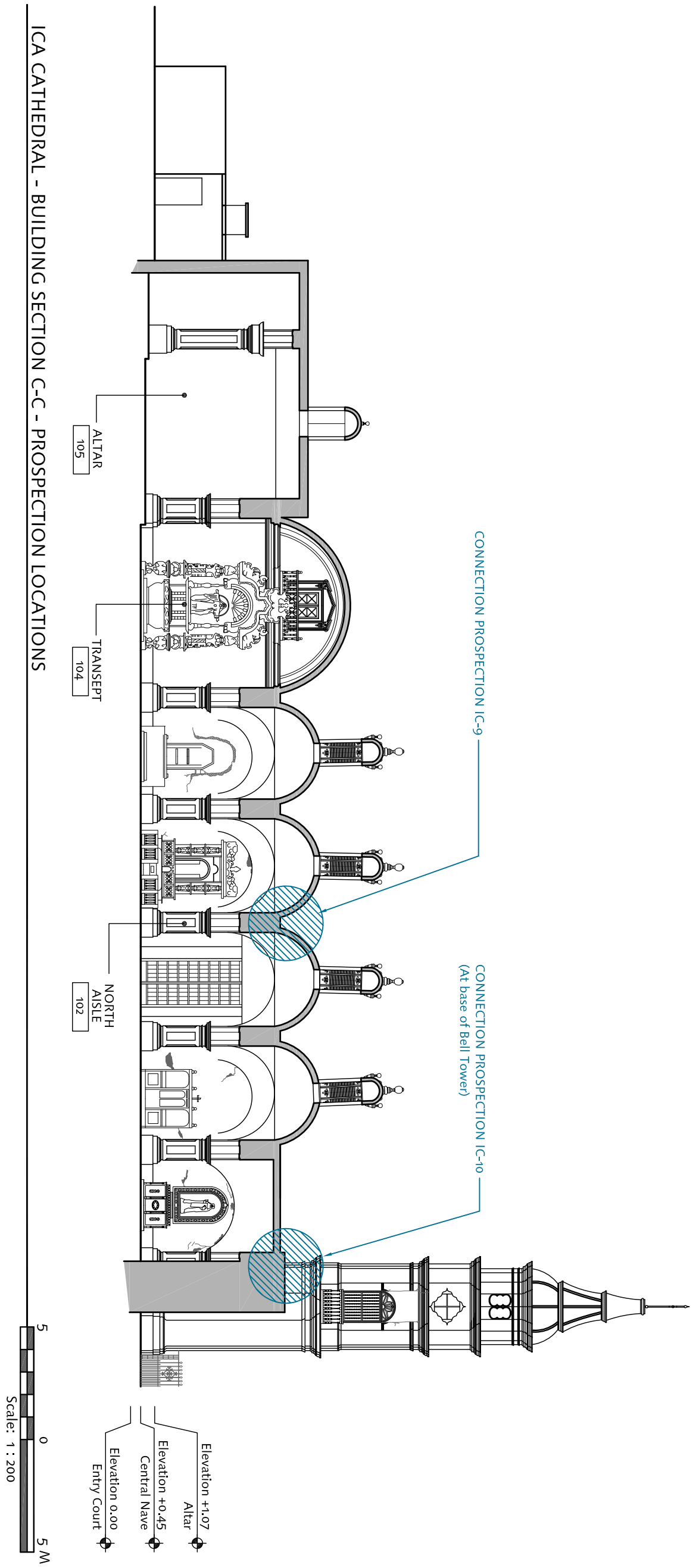

SEISMIC RETROFITTING PROJECT
The Earthen Architecture Initiative

The Getty Conservation Institute
UNIVERSITY OF BATH
PONTIFICIA UNIVERSIDAD CATÓLICA DEL PERÚ

Building: ICA CATHEDRAL, Ica, Perú		Base Drawing Prepared By: Arq. Mirna Soto Medina	Date: May 16, 2011
			Scale: 1:200
Sheet Title: Building Sections, Prospection Locations		Survey Facilitator: Universidad Católica Sedes Sapientiae	Sheet No.: IC-12
		Drawing Edited By: S. Lardinois and C. Cancino	

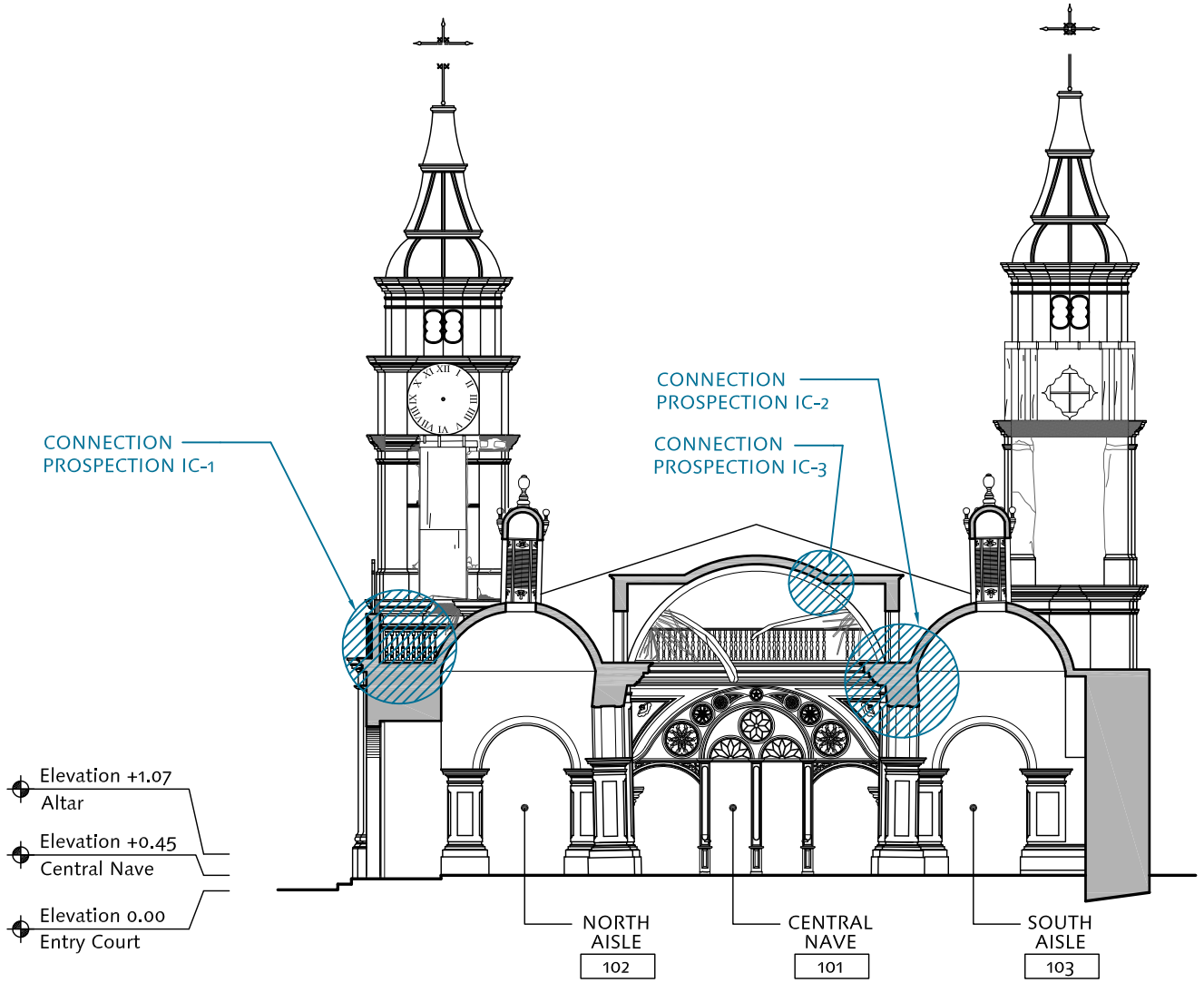

ICA CATHEDRAL - BUILDING SECTION D-D - PROSPECTION LOCATIONS

5 0 5 M

Scale: 1 : 200

Date: May 16, 2011

Scale: 1:200

Sheet No.: IC-13

Base Drawing Prepared By:
Arq. Mirna Soto Medina

Survey Facilitator:
Universidad Católica Sedes Sapientiae

Drawing Edited By:
S. Lardinois and C. Cancino

Building: ICA CATHEDRAL
Ica, Perú

Sheet Title: Building Sections
Prospection Locations

SEISMIC RETROFITTING PROJECT
The Earthen Architecture Initiative

The Getty Conservation Institute

PONTIFICIA UNIVERSIDAD CATÓLICA DEL PERÚ

UNIVERSITY OF BATH

CHURCH OF KUÑO TAMBO - SITE PLAN

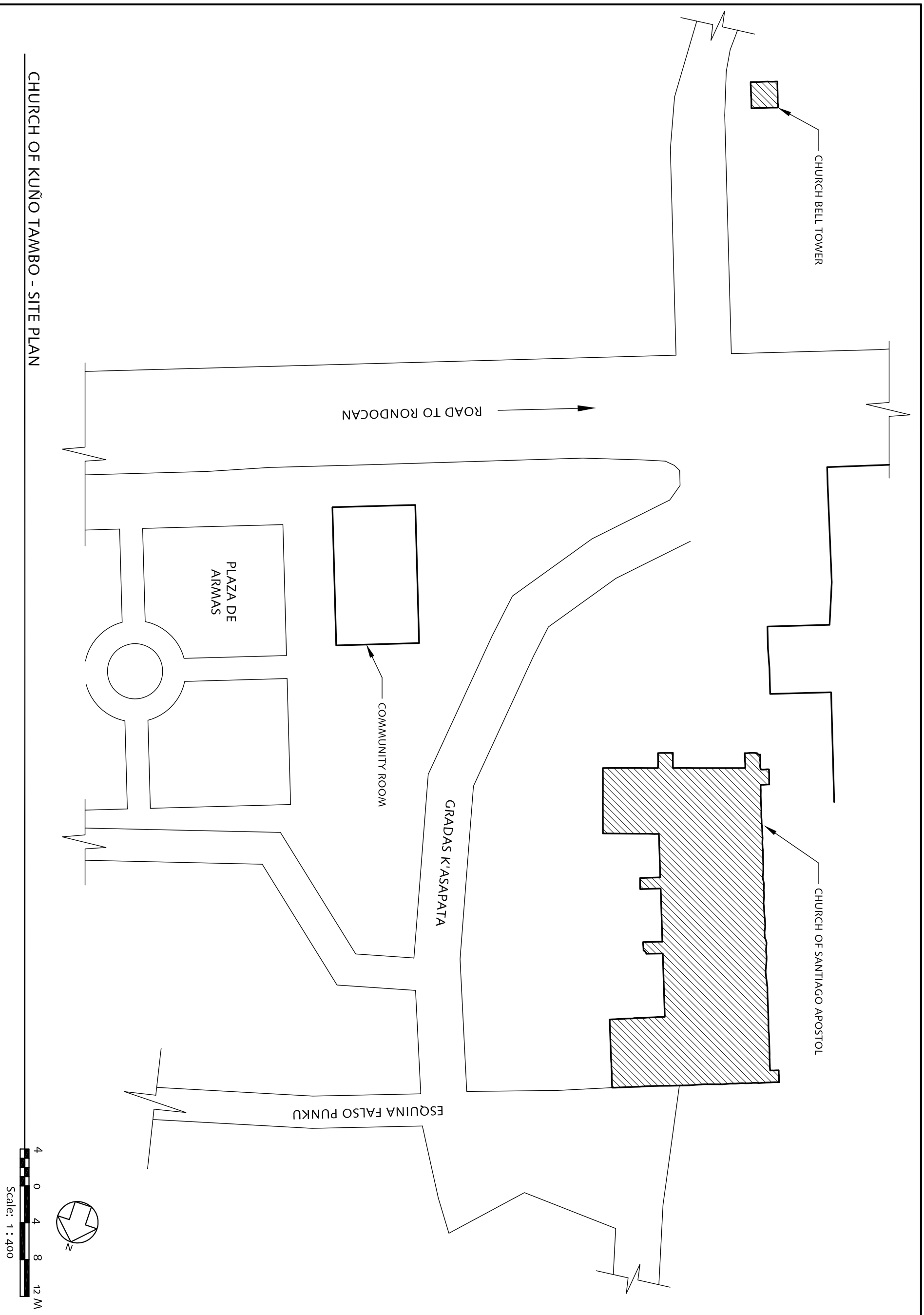

SEISMIC RETROFITTING PROJECT
The Earthen Architecture Initiative

The Getty Conservation Institute
UNIVERSITY OF BATH
PONTIFICIA UNIVERSIDAD CATÓLICA DEL PERÚ

Building: CHURCH OF KUÑO TAMBO, Cusco, Perú		Base Drawing Prepared By: Arq. Ruben Estrada Tapra	Date: May 16, 2011
			Scale: 1:400
Sheet Title: Site Plan, Existing Conditions		Survey Facilitator: Universidad Católica Sedes Sapientiae	Sheet No.: KT-1
		Drawing Edited By: S. Lardinois and C. Cancino	

CHURCH OF KUÑO TAMBO - FIRST FLOOR PLAN

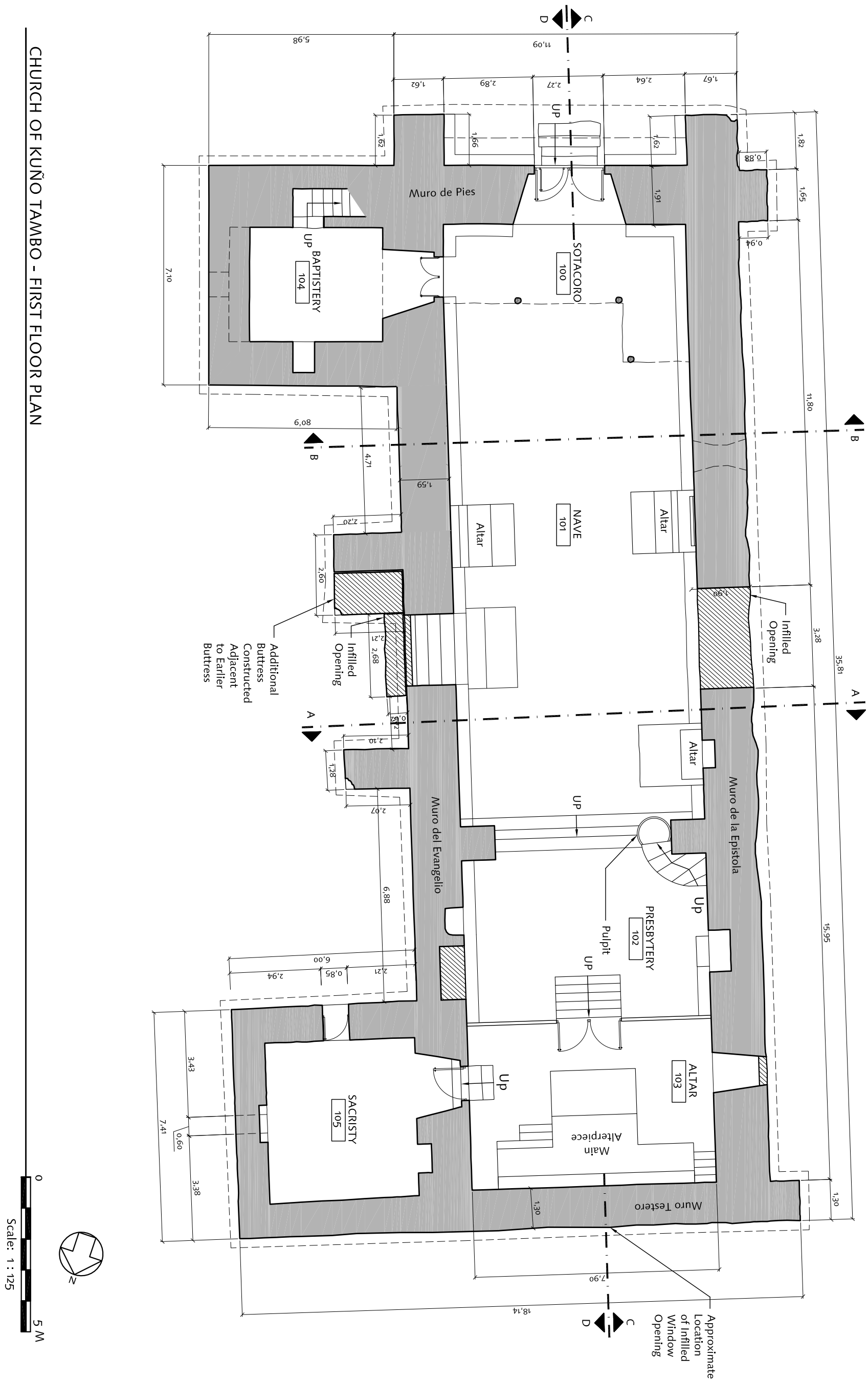

SEISMIC RETROFITTING PROJECT
The Earthen Architecture Initiative

The Getty Conservation Institute

UNIVERSITY OF BATH

PONTIFICIA UNIVERSIDAD CATÓLICA DEL PERÚ

Building: CHURCH OF KUÑO TAMBO, Cusco, Perú	Base Drawing Prepared By: Arq. Ruben Estrada Tapra	Date: May 16, 2011
		Scale: 1:125
Sheet Title: First Floor Plan, Existing Conditions	Survey Facilitator: Universidad Católica Sedes Sapientiae	Sheet No.: KT-2
	Drawing Edited By: S. Lardinois and C. Cancino	

CHURCH OF KUÑO TAMBO - CHOIR LOFT PLAN

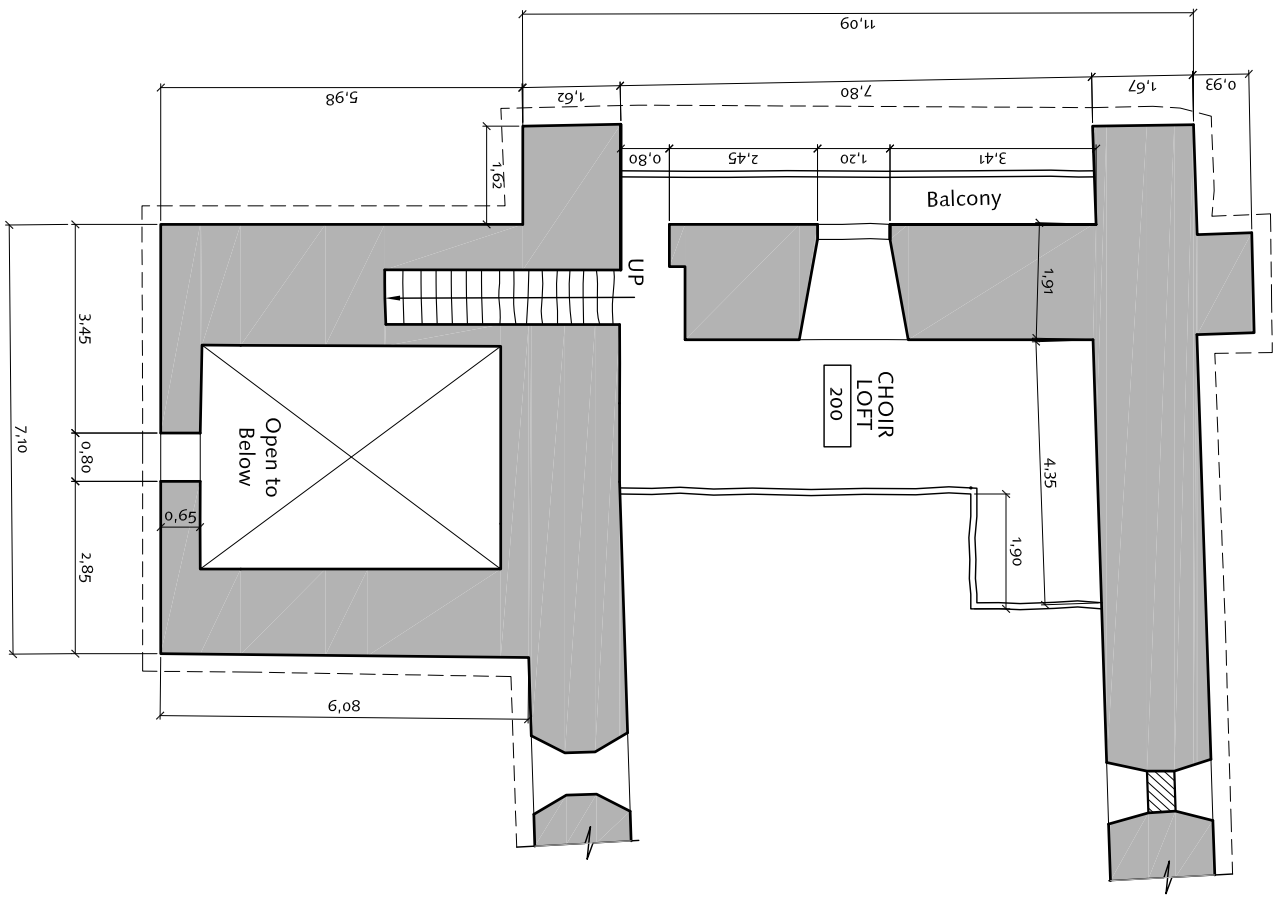

SEISMIC RETROFITTING PROJECT
The Earthen Architecture Initiative

The Getty Conservation Institute
UNIVERSITY OF BATH
PONTIFICIA UNIVERSIDAD CATÓLICA DEL PERÚ

Building: CHURCH OF KUÑO TAMBO, Cusco, Perú		Base Drawing Prepared By: Arq. Ruben Estrada Tapra	Date: May 16, 2011
			Scale: 1:125
Sheet Title: Choir Loft Plan Existing Conditions		Survey Facilitator: Universidad Católica Sedes Sapientiae	Sheet No.: KT-3
		Drawing Edited By: S. Lardinois and C. Cancino	

CHURCH OF KUÑO TAMBO - ROOF PLAN

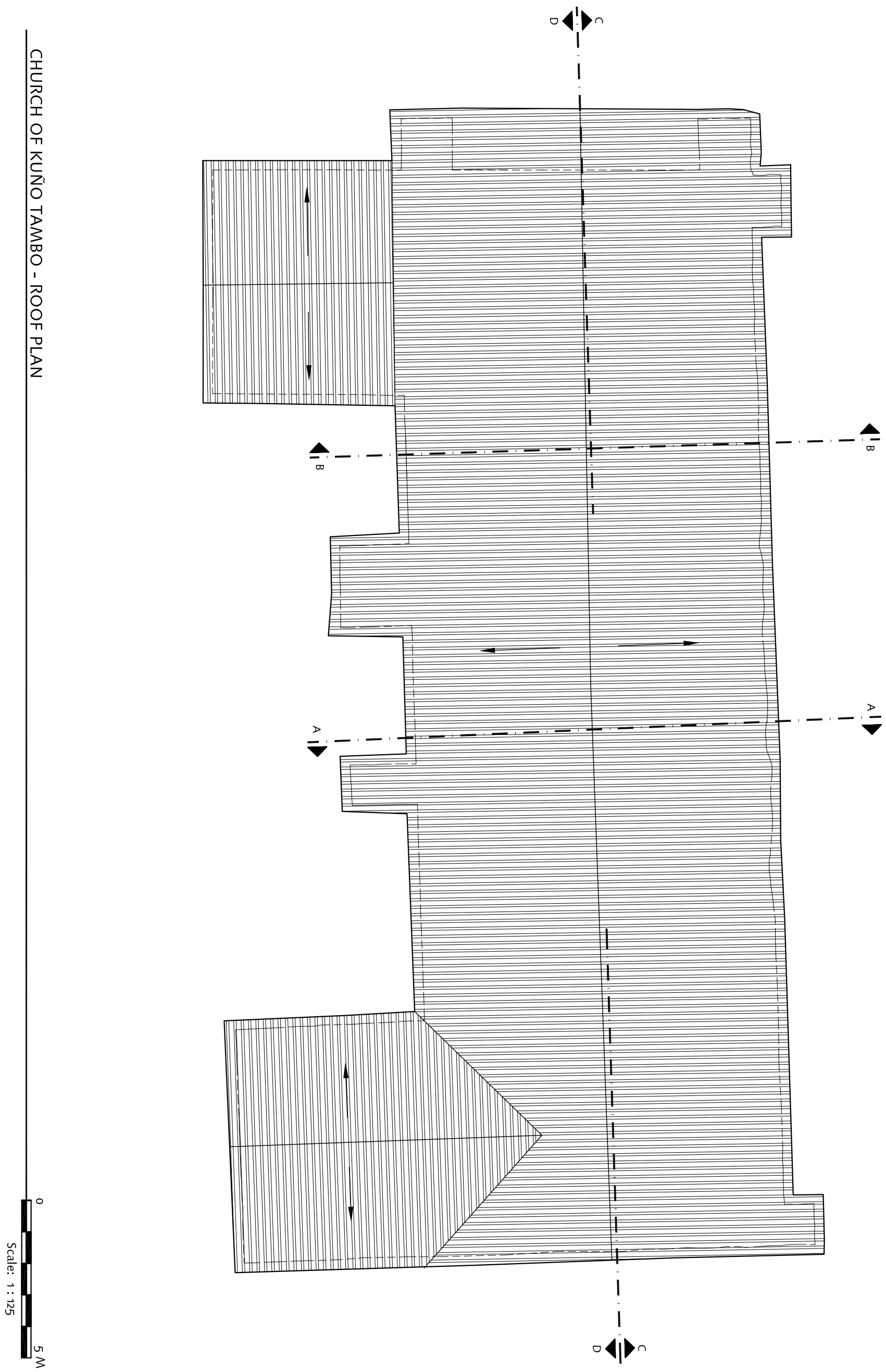

SEISMIC RETROFITTING PROJECT
The Earthen Architecture Initiative

The Getty Conservation Institute

UNIVERSITY OF BATH

PONTIFICIA UNIVERSIDAD CATÓLICA DEL PERÚ

Building: CHURCH OF KUÑO TAMBO, Cusco, Perú		Base Drawing Prepared By: Arq. Ruben Estrada Tapra	Date: May 16, 2011
			Scale: 1:125
Sheet Title: Roof Plan, Existing Conditions		Survey Facilitator: Universidad Católica Sedes Sapientiae	Sheet No.: KT-4
		Drawing Edited By: S. Lardinois and C. Cancino	

CHURCH OF KUÑO TAMBO - WEST ELEVATION



CHURCH OF KUÑO TAMBO - SOUTH ELEVATION

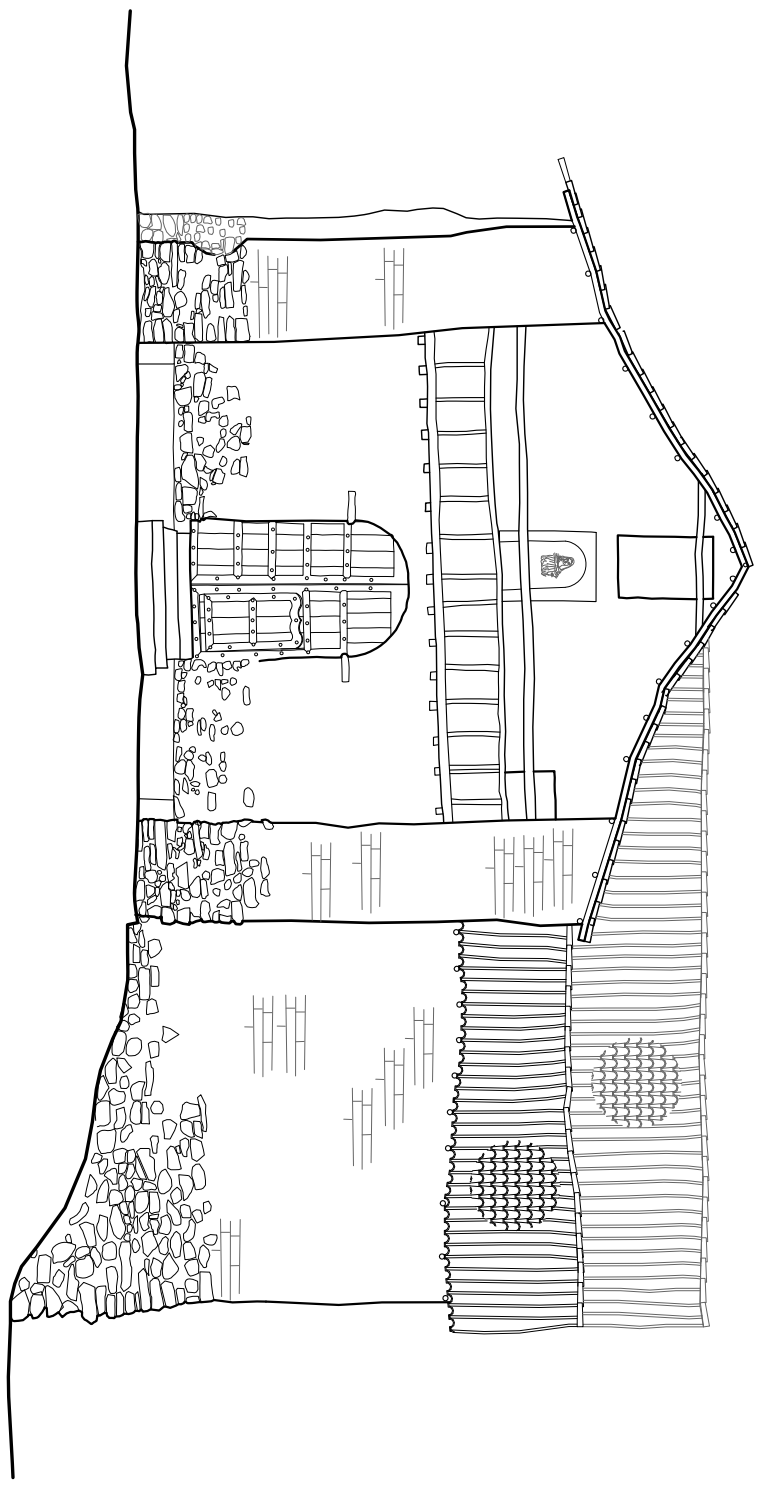

0
Scale: 1 : 125
5 M

SEISMIC RETROFITTING PROJECT
The Earthen Architecture Initiative

The Getty Conservation Institute
UNIVERSITY OF BATH
PONTIFICIA UNIVERSIDAD CATÓLICA DEL PERÚ

Building:
CHURCH OF KUÑO TAMBO
Cusco, Perú

Base Drawing Prepared By:
Arq. Ruben Estrada Tapra

Date:
May 16, 2011

Scale:
1:125

Sheet Title:
Exterior Elevations
Existing Conditions

Survey Facilitator:
Universidad Católica Sedes Sapientiae

Drawing Edited By:
S. Lardinois and C. Cancino

Sheet No.:
KT-5



CHURCH OF KUÑO TAMBO - NORTH ELEVATION

CHURCH OF KUÑO TAMBO - EAST ELEVATION

0 5 M

Scale: 1 : 125

Date: May 16, 2011

Scale: 1:125

Sheet No.: KT-6

Base Drawing Prepared By:
Arq. Ruben Estrada Tapra

Survey Facilitator:
Universidad Católica Sedes Sapientiae

Drawing Edited By:
S. Lardinois and C. Cancino

Building:
CHURCH OF KUÑO TAMBO
Cusco, Perú

Sheet Title:
Exterior Elevations
Existing Conditions

SEISMIC RETROFITTING PROJECT
The Earthen Architecture Initiative

The Getty Conservation Institute

PONTIFICIA UNIVERSIDAD CATÓLICA DEL PERÚ

UNIVERSITY OF BATH

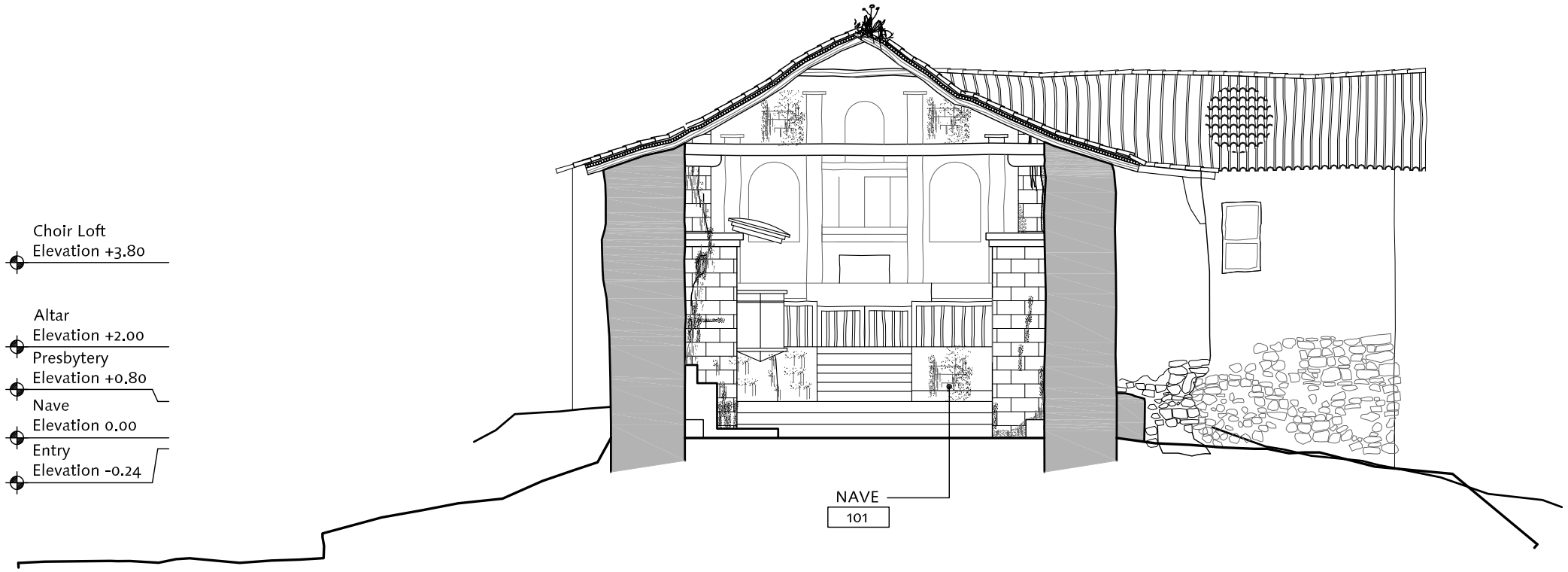

CHURCH OF KUÑO TAMBO - BUILDING SECTION A-A

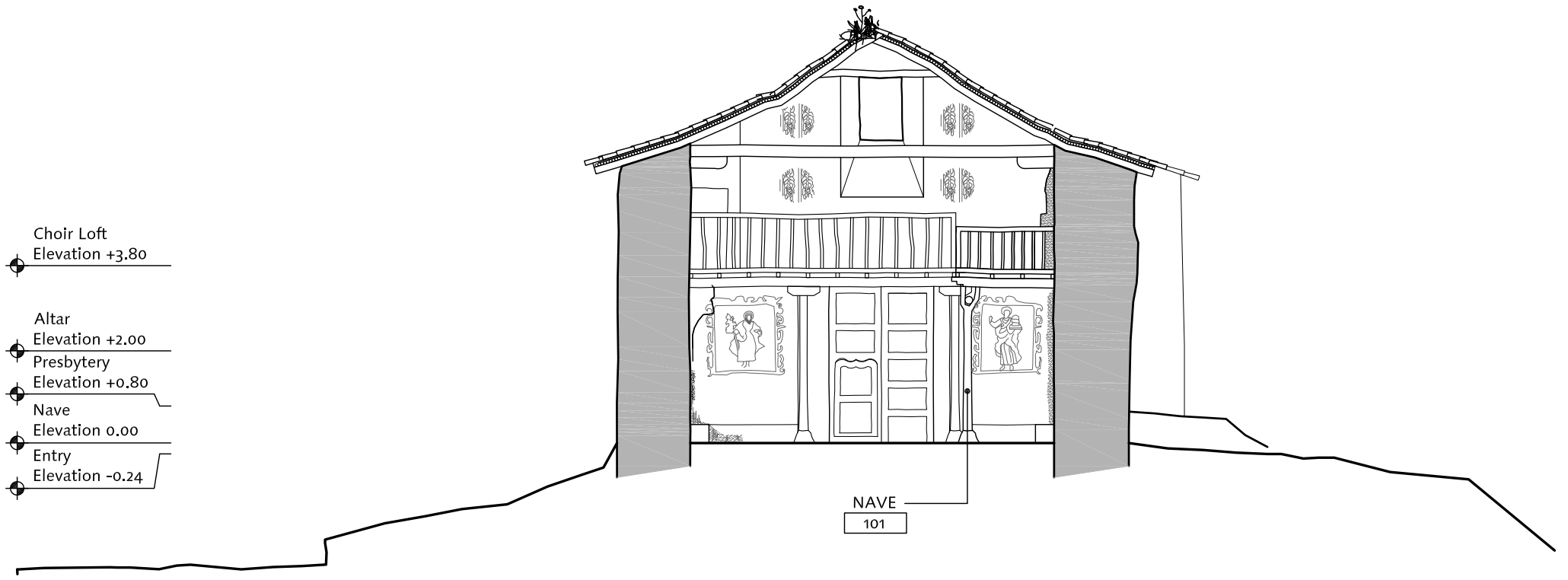

CHURCH OF KUÑO TAMBO - BUILDING SECTION B-B

0 5 M

Scale: 1 : 125

Date: May 16, 2011

Scale: 1:125

Sheet No.: KT-7

Base Drawing Prepared By:
Arq. Ruben Estrada Tapra

Survey Facilitator:
Universidad Católica Sedes Sapientiae

Drawing Edited By:
S. Lardinois and C. Cancino

Building:
CHURCH OF KUÑO TAMBO
Cusco, Perú

Sheet Title:
Building Sections
Existing Conditions

SEISMIC RETROFITTING PROJECT
The Earthen Architecture Initiative

The Getty Conservation Institute

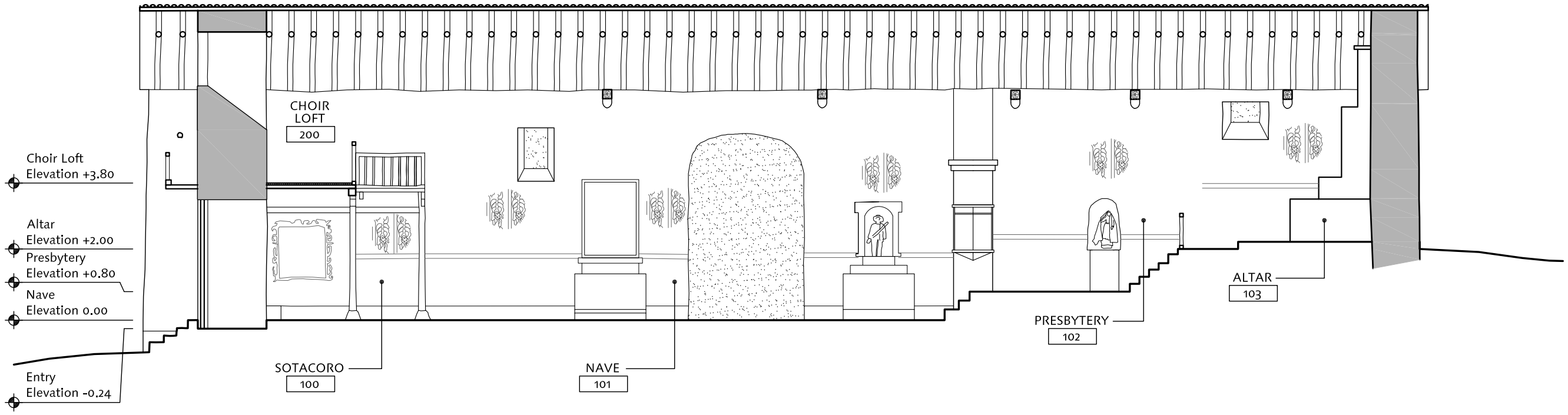

CHURCH OF KUÑO TAMBO - BUILDING SECTION C-C

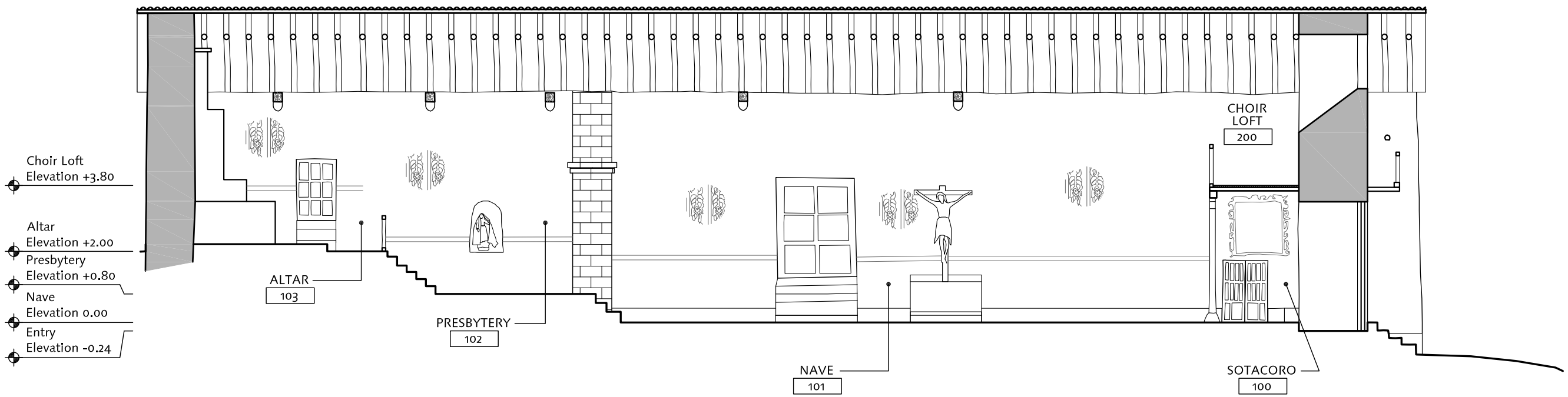

CHURCH OF KUÑO TAMBO - BUILDING SECTION D-D

Date: May 16, 2011
Scale: 1:125
Sheet No.: KT-8

Base Drawing Prepared by: Arq. Ruben Estrada Tapra
Survey Facilitator: Universidad Católica Sedes Sapientiae
Drawing Edited by: S. Lardinois and C. Cancino

Building: CHURCH OF KUÑO TAMBO
Cusco, Perú

Sheet Title: Building Sections
Existing Conditions

SEISMIC RETROFITTING PROJECT
The Earthen Architecture Initiative

The Getty Conservation Institute

CHURCH OF KUÑO TAMBO - FIRST FLOOR PLAN - SURVEY SECTORS AND PROSPECTION LOCATIONS

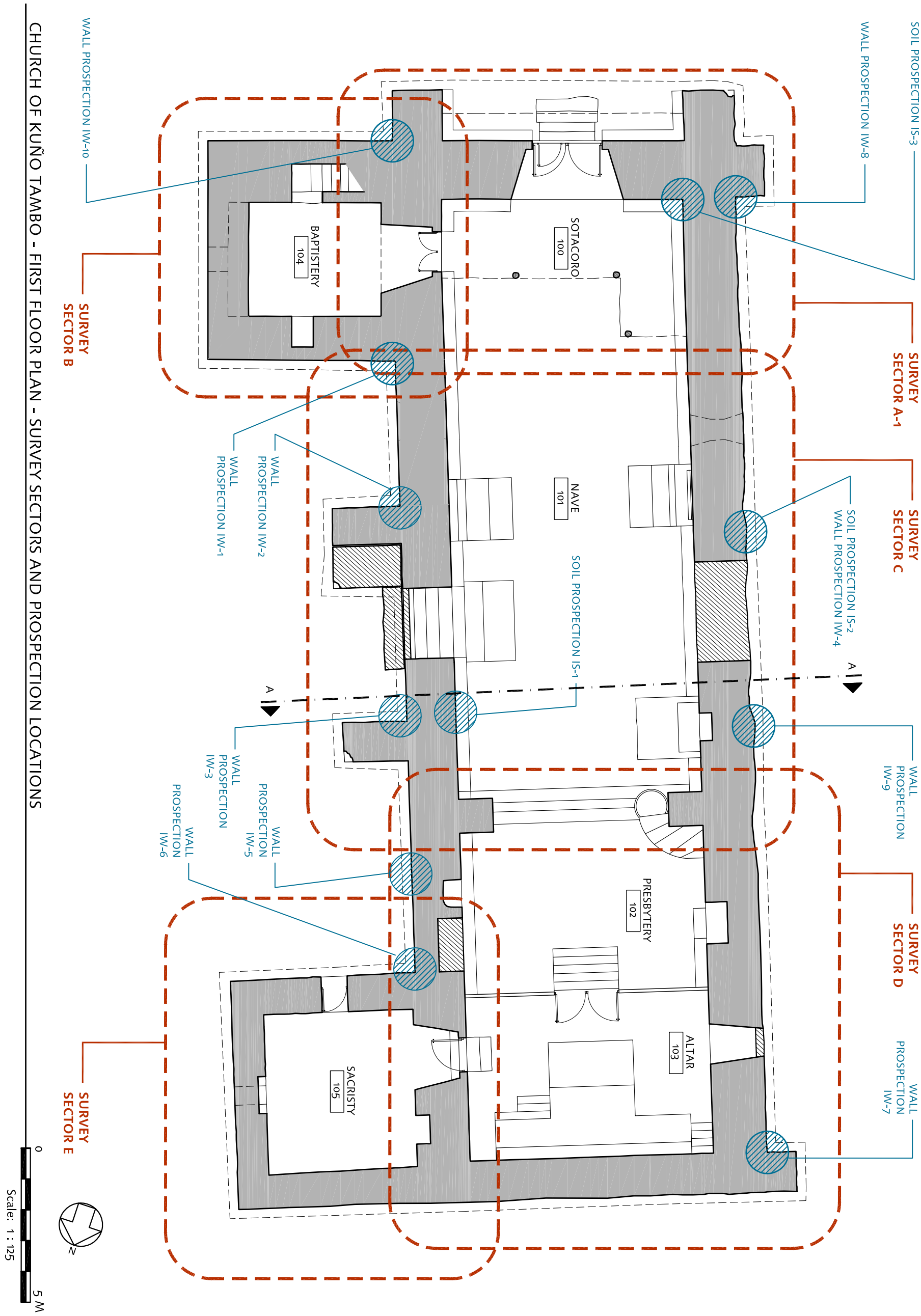

SEISMIC RETROFITTING PROJECT
The Earthen Architecture Initiative

The Getty Conservation Institute

UNIVERSITY OF BATH

PONTIFICIA UNIVERSIDAD CATÓLICA DEL PERÚ

Building: CHURCH OF KUÑO TAMBO, Cusco, Perú		Base Drawing Prepared By: Arq. Ruben Estrada Tapra	Date: May 16, 2011
			Scale: 1:125
Sheet Title: First Floor Plan, Survey Sectors and Prospection Locations		Survey Facilitator: Universidad Católica Sedes Sapientiae	Sheet No.: KT-9
		Drawing Edited By: S. Lardinois and C. Cancino	

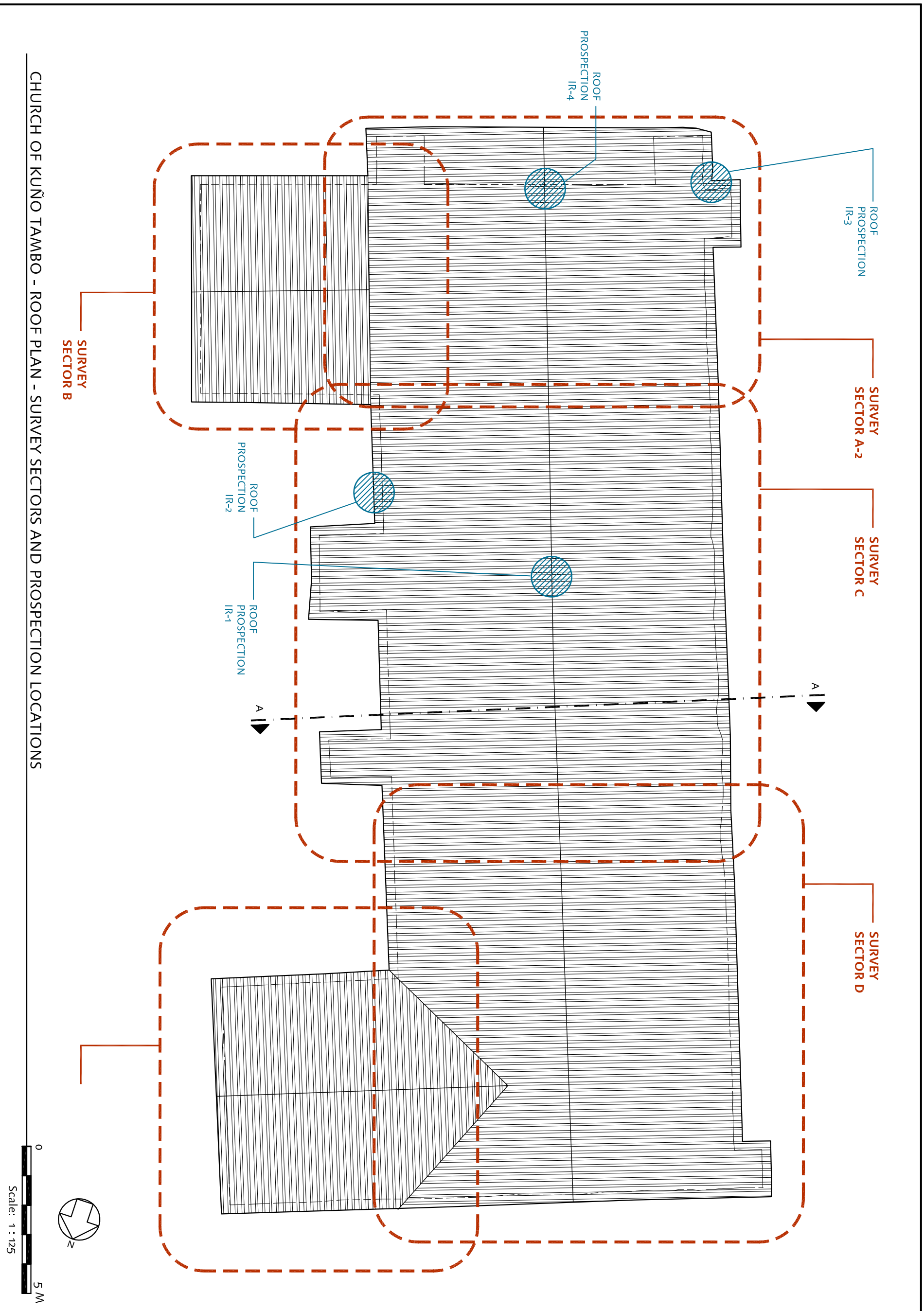

CHURCH OF KUÑO TAMBO - ROOF PLAN - SURVEY SECTORS AND PROSPECTION LOCATIONS

SEISMIC RETROFITTING PROJECT
The Earthen Architecture Initiative

The Getty Conservation Institute
UNIVERSITY OF BATH
PONTIFICIA UNIVERSIDAD CATÓLICA DEL PERÚ

Building: CHURCH OF KUÑO TAMBO, Cusco, Perú		Base Drawing Prepared By: Arq. Ruben Estrada Tapra	Date: May 16, 2011
			Scale: 1:125
Sheet Title: Roof Plan, Survey Sectors and Prospection Locations		Survey Facilitator: Universidad Católica Sedes Sapientiae	Sheet No.: KT-10
		Drawing Edited By: S. Lardinois and C. Cancino	

CHURCH OF KUÑO TAMBO - BUILDING SECTION A-A - PROSPECTION LOCATIONS

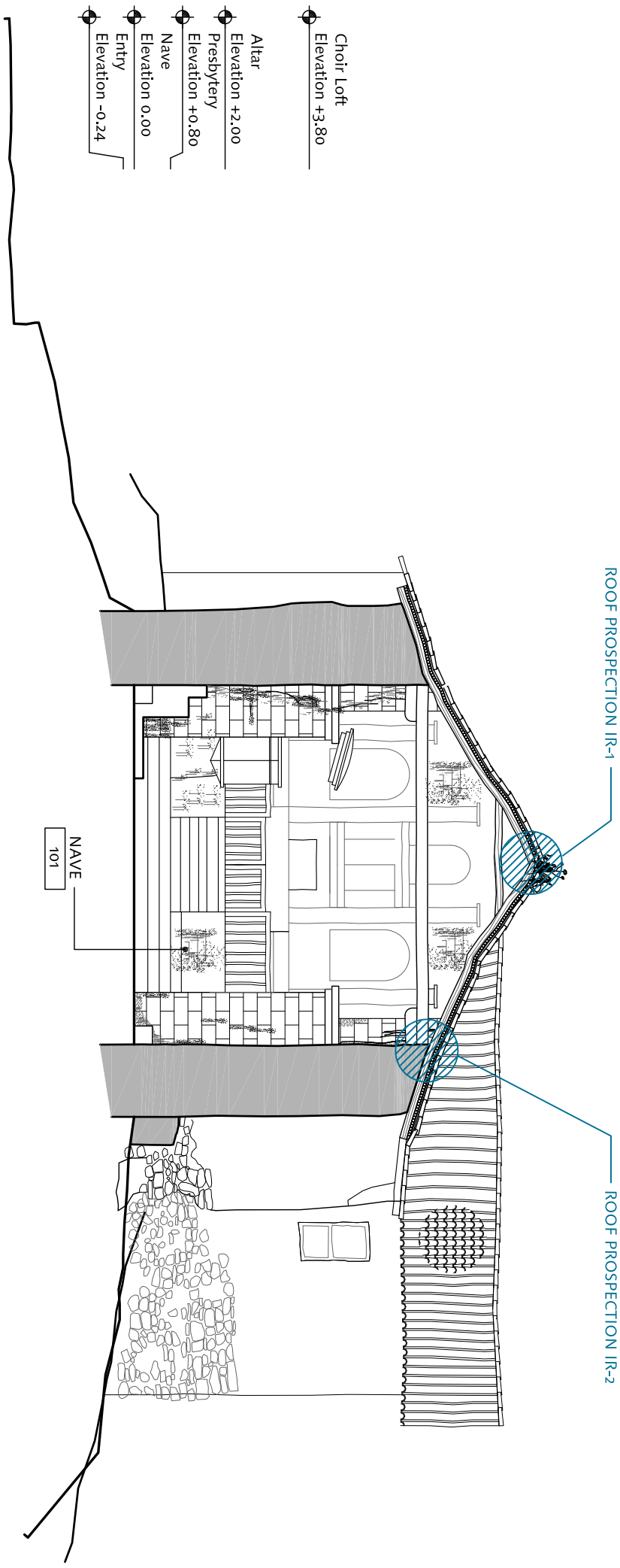

Scale: 1 : 125

0

5 M

SEISMIC RETROFITTING PROJECT
The Earthen Architecture Initiative

The Getty Conservation Institute

UNIVERSITY OF BATH

PONTIFICIA UNIVERSIDAD CATÓLICA DEL PERÚ

Building: CHURCH OF KUÑO TAMBO, Cusco, Perú		Base Drawing Prepared By: Arq. Ruben Estrada Tapra	Date: May 16, 2011
			Scale: 1:125
Sheet Title: Building Sections Prospction Locations		Survey Facilitator: Universidad Católica Sedes Sapientiae	Sheet No.: KT-11
		Drawing Edited By: S. Lardinois and C. Cancino	

CASA ARONES - FIRST FLOOR PLAN

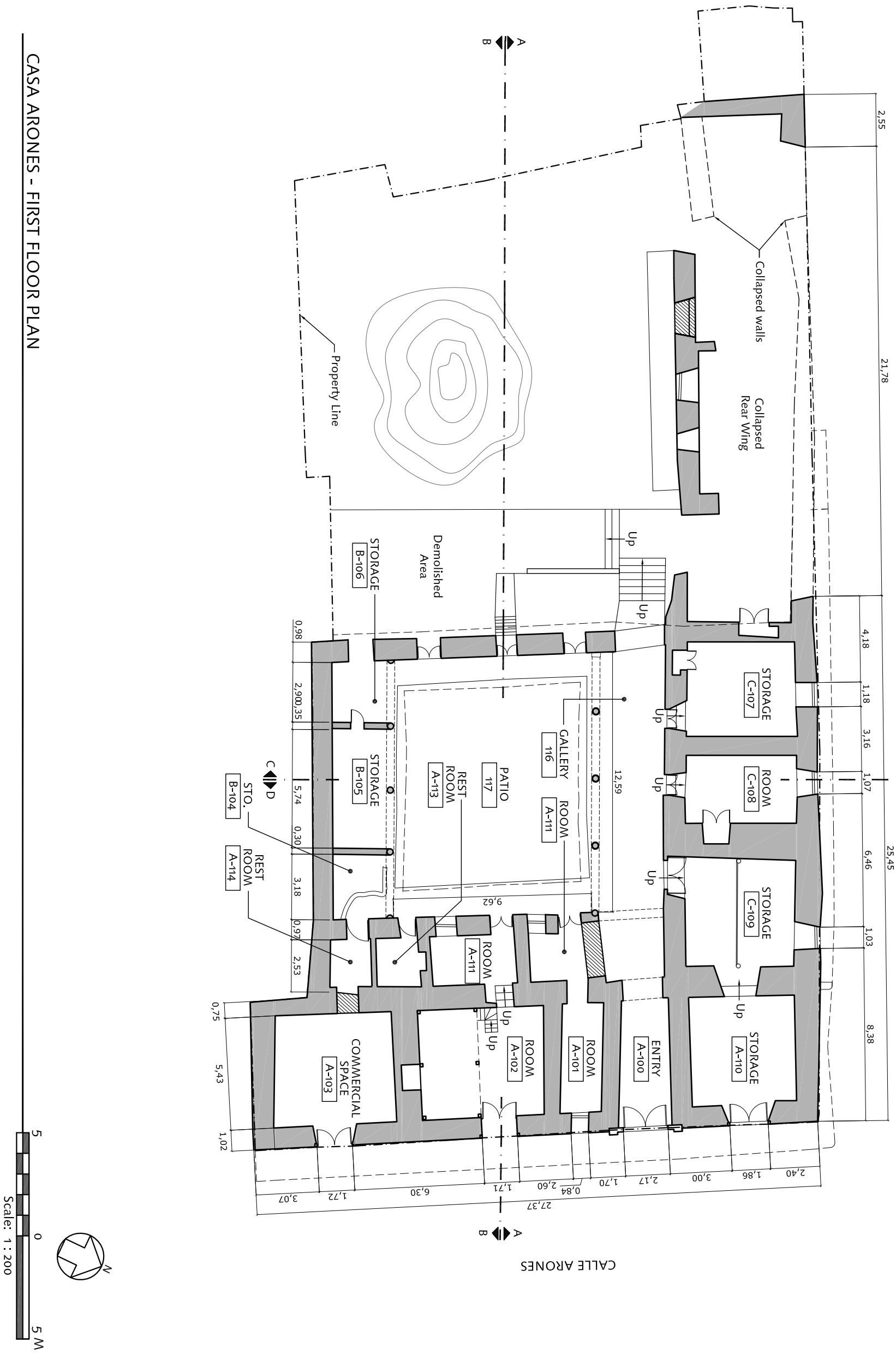

SEISMIC RETROFITTING PROJECT The Earthen Architecture Initiative The Getty Conservation Institute University of Bath · Pontificia Universidad Católica del Perú	Building: CASA ARONES Cusco, Perú	Base Drawing Prepared By: Arq. Enrique Estrada Arqtas. Yise La Ochoa Lind, Veronica Villagarcia, and Sofia Valenza L.	Date: May 16, 2011 Scale: 1:200
	Sheet Title: First Floor Plan Existing Conditions	Survey Facilitator: Universidad Católica Sedes Sapientiae Drawing Edited By: S. Lardinois and C. Cancino	Sheet No.: CA-1

CASA ARONES - SECOND FLOOR PLAN

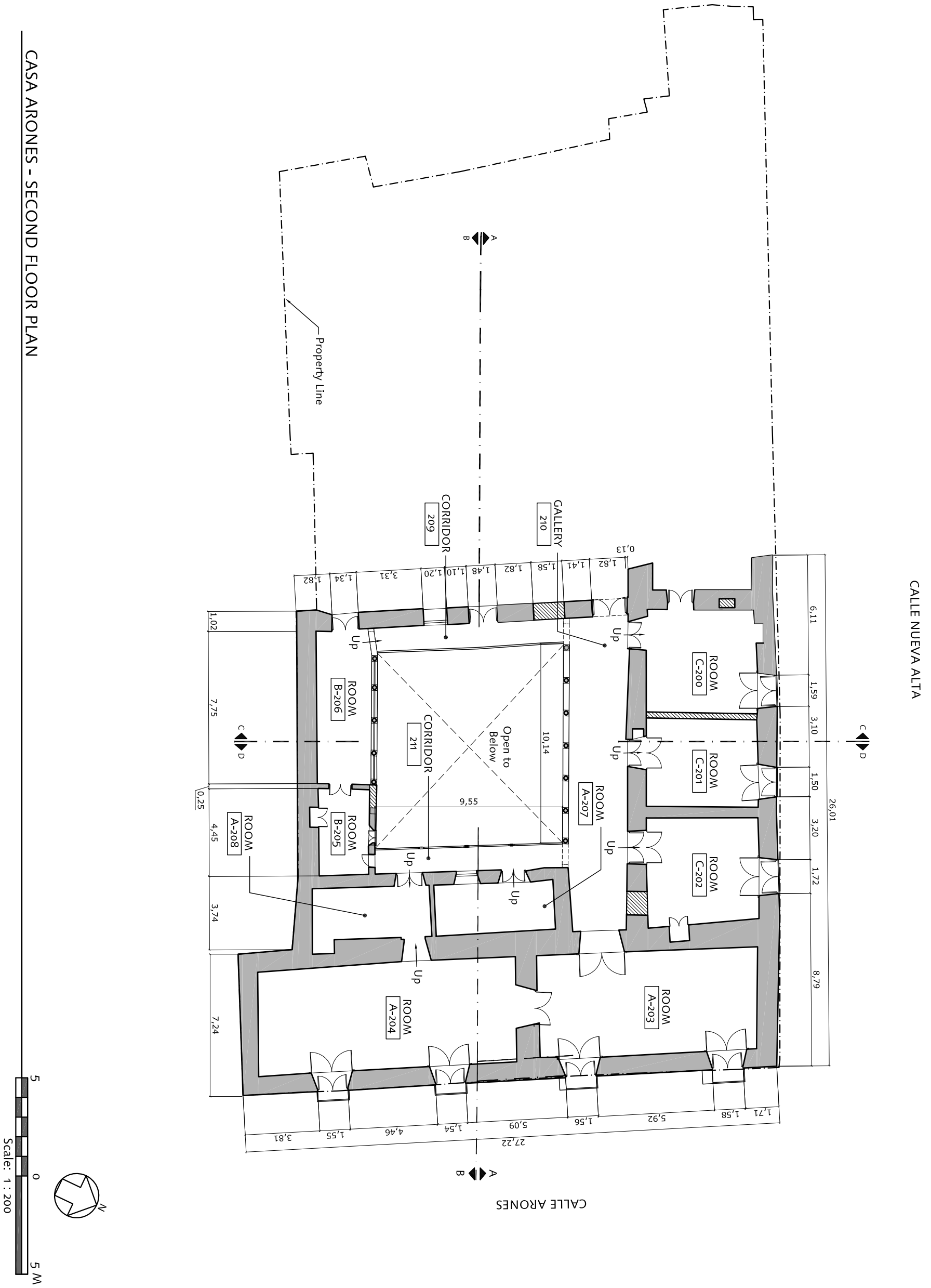

SEISMIC RETROFITTING PROJECT
The Earthen Architecture Initiative

The Getty Conservation Institute

UNIVERSITY OF BATH

PONTIFICIA UNIVERSIDAD CATÓLICA DEL PERÚ

Building: CASA ARONES, Cusco, Perú		Base Drawing Prepared By: Arq. Enrique Estrada; Arqtas. Yise La Ochoa Lind, Veronica Villagarcia, and Sofia Valenza L.	Date: May 16, 2011
			Scale: 1:200
Sheet Title: Second Floor Plan, Existing Conditions		Survey Facilitator: Universidad Católica Sedes Sapientiae	Sheet No.: CA-2
		Drawing Edited By: S. Lardinois and C. Cancino	

CASA ARONES - ROOF PLAN

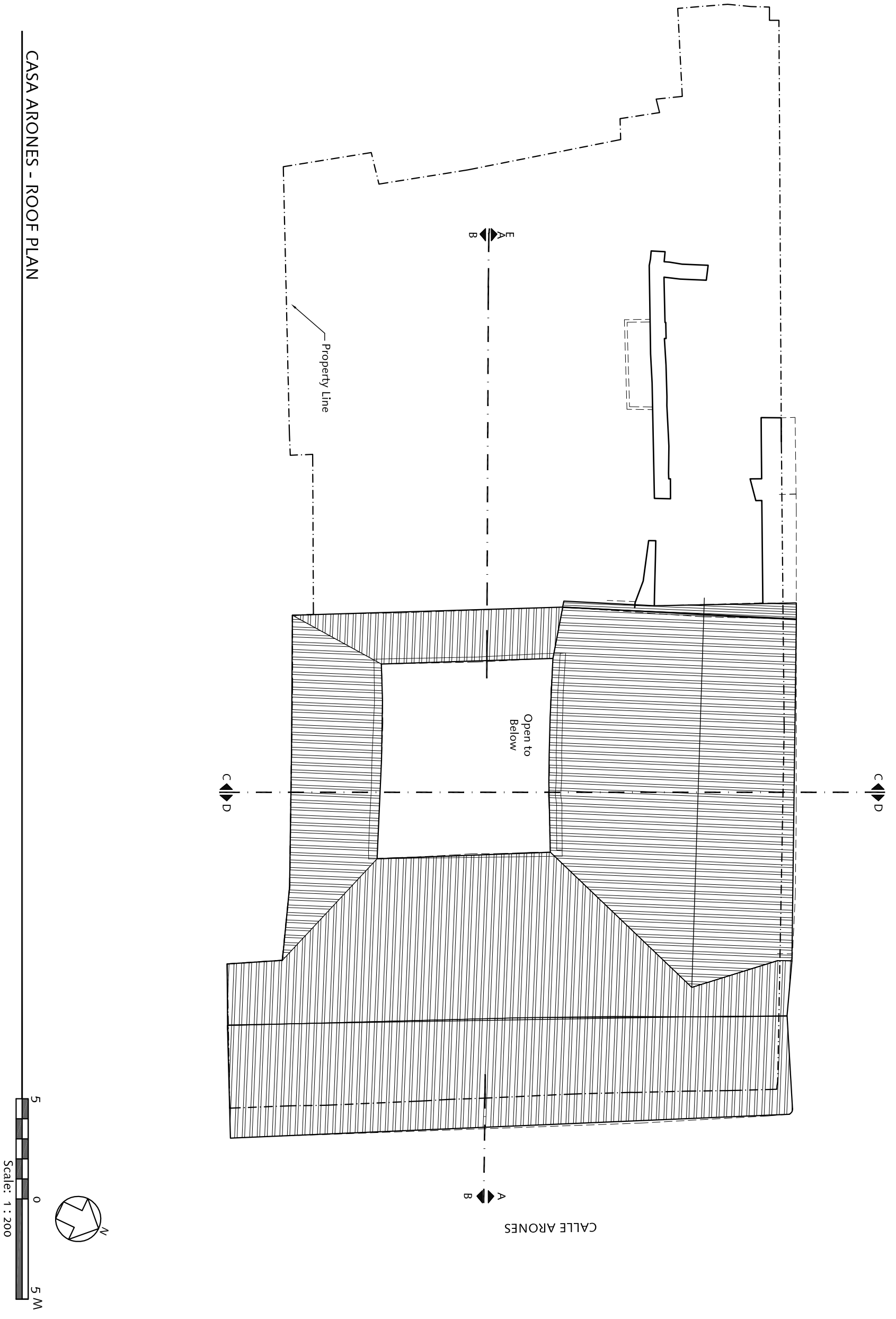

SEISMIC RETROFITTING PROJECT
The Earthen Architecture Initiative

The Getty Conservation Institute

UNIVERSITY OF BATH

PONTIFICIA UNIVERSIDAD CATÓLICA DEL PERÚ

Building: CASA ARONES, Cusco, Perú		Base Drawing Prepared By: Arq. Enrique Estrada; Arqtas. Yise La Ochoa Lind, Veronica Villagarcia, and Sofia Valenza L.	Date: May 16, 2011
			Scale: 1:200
Sheet Title: Roof Plan, Existing Conditions		Survey Facilitator: Universidad Católica Sedes Sapientiae	Sheet No.: CA-3
		Drawing Edited By: S. Lardinois and C. Cancino	



CASA ARONES - NORTHWEST ELEVATION (CALLE NUEVA ALTA)

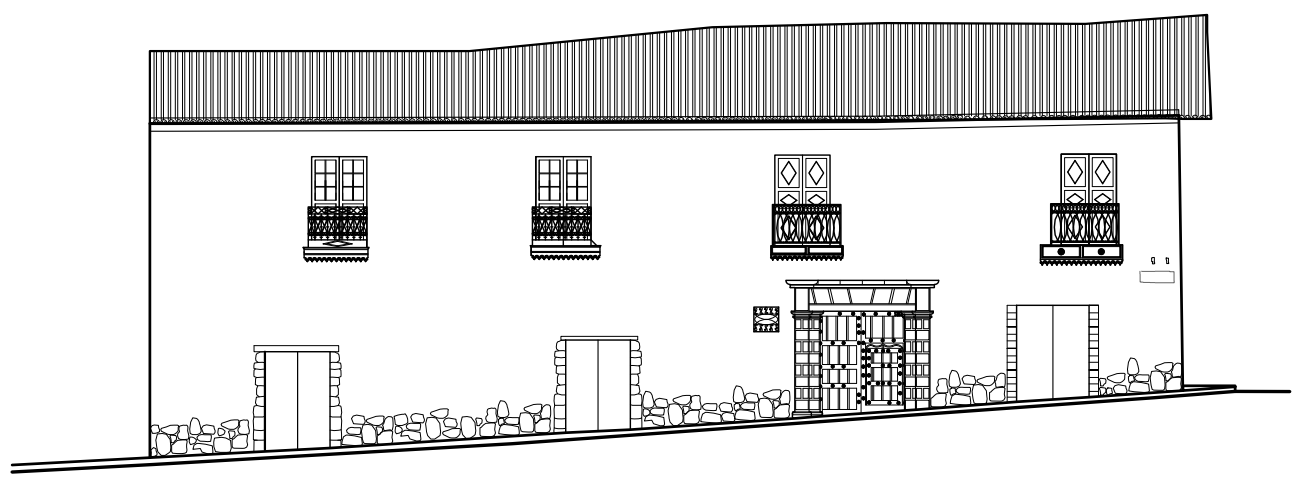

CASA ARONES - NORTHEAST ELEVATION (CALLE ARONES)

5 0 5 M

Scale: 1 : 200

SEISMIC RETROFITTING PROJECT
The Earthen Architecture Initiative

The Getty Conservation Institute

Building: CASA ARONES
Cusco, Perú

Sheet Title: Exterior Elevations
Existing Conditions

Base Drawing Prepared By:
Arq. Enrique Estrada
Arqtas. Yise La Ochoa Lind, Veronica Villagarcia, and Sofia Valenza L.

Survey Facilitator:
Universidad Católica Sedes Sapientiae

Drawing Edited By:
S. Lardinois and C. Cancino

Date: May 16, 2011

Scale: 1:200

Sheet No.: CA-4

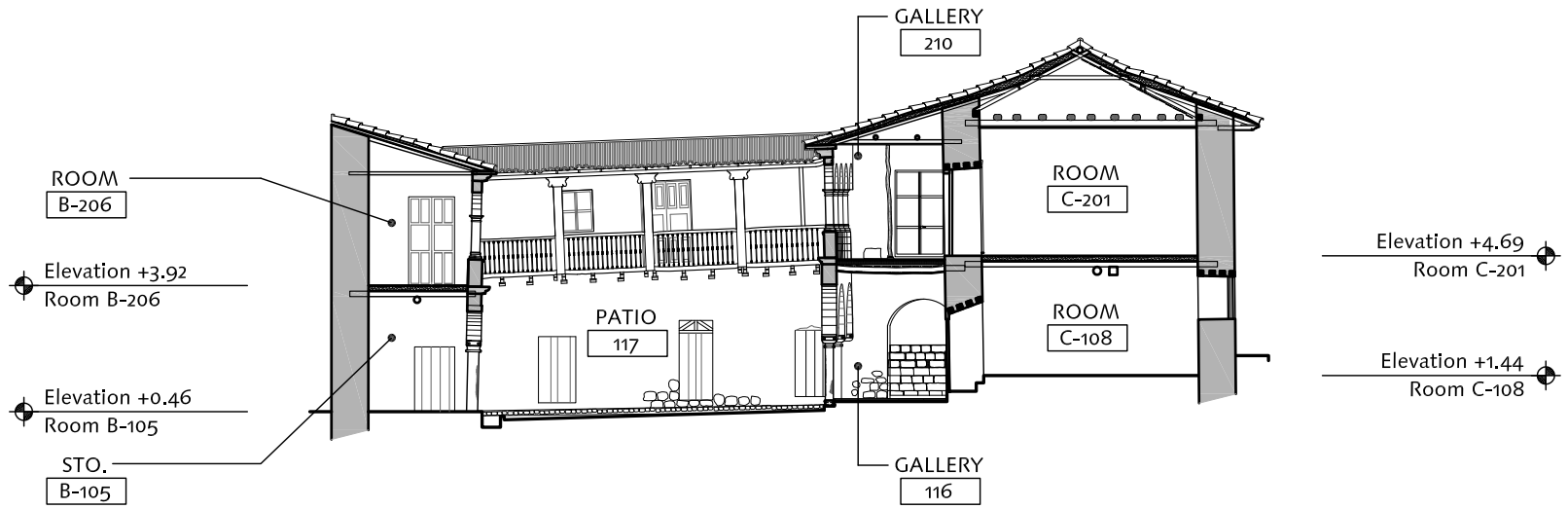

CASA ARONES - BUILDING SECTION A-A

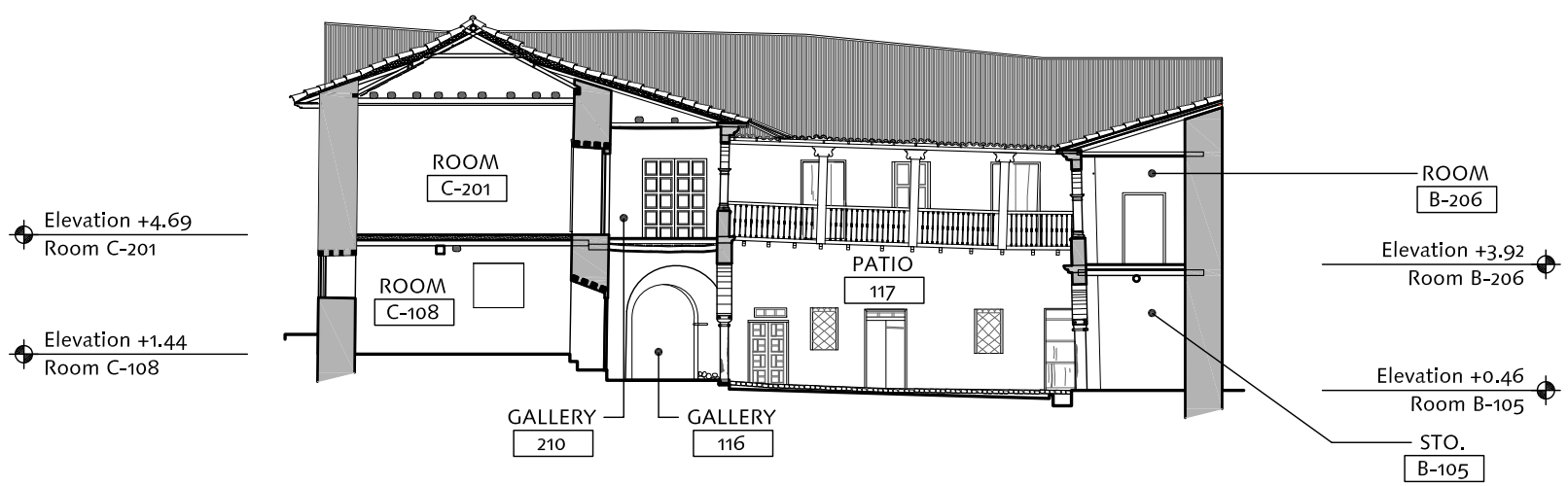

CASA ARONES - BUILDING SECTION B-B

5 0 5 M
Scale: 1 : 200

Date: May 16, 2011
Scale: 1:200
Sheet No.: CA-5

Base Drawing Prepared By:
Arq. Enrique Estrada
Arqtas. Yise La Ochoa Lind, Veronica Villagarcia, and Sofia Valenza L.

Survey Facilitator:
Universidad Católica Sedes Sapientiae

Drawing Edited By:
S. Lardinois and C. Cancino

Building: CASA ARONES
Cusco, Perú

Sheet Title: Building Sections
Existing Conditions

SEISMIC RETROFITTING PROJECT
The Earthen Architecture Initiative

The Getty Conservation Institute

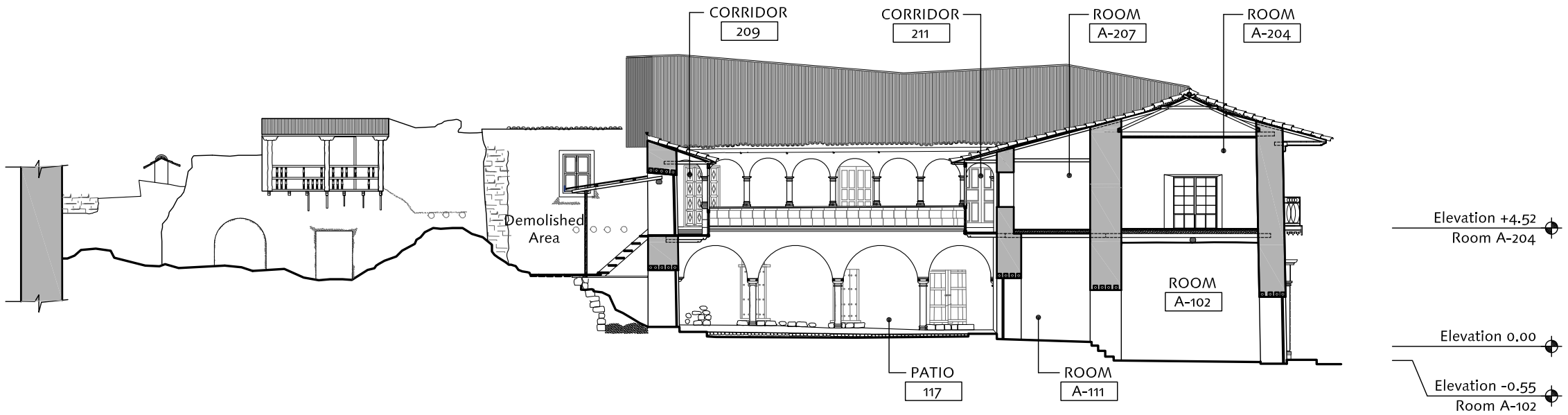

CASA ARONES - BUILDING SECTION C-C

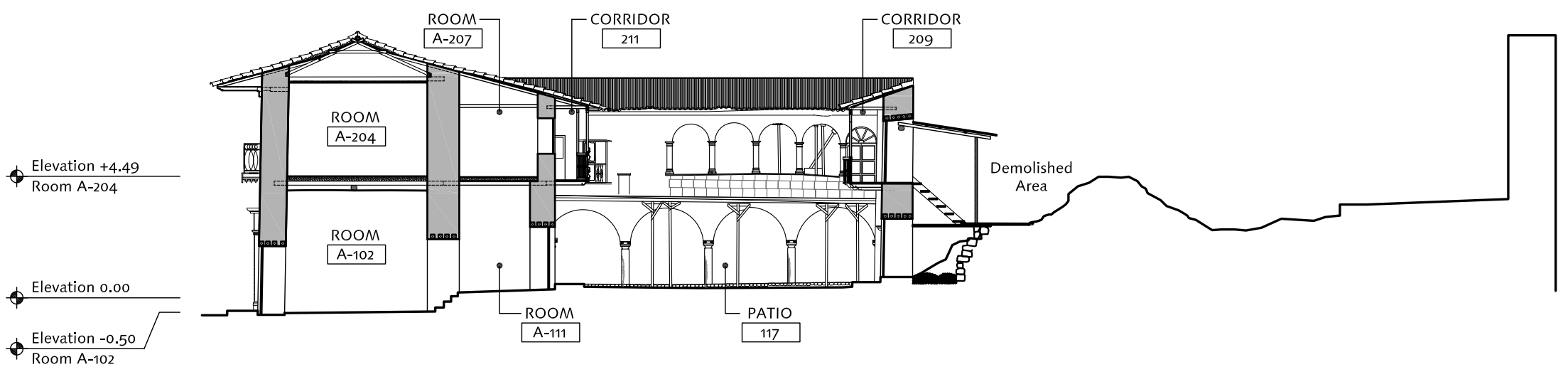

CASA ARONES - BUILDING SECTION D-D

5 0 5 M

Scale: 1 : 200

Date: May 16, 2011

Scale: 1:200

Sheet No.: CA-6

Base Drawing Prepared By:
Arq. Enrique Estrada
Arqtas. Yise La Ochoa Lind, Veronica Villagarcia, and Sofia Valenza L.

Survey Facilitator:
Universidad Católica Sedes Sapientiae

Drawing Edited By:
S. Lardinois and C. Cancino

Building: CASA ARONES
Cusco, Perú

Sheet Title: Building Sections
Existing Conditions

SEISMIC RETROFITTING PROJECT
The Earthen Architecture Initiative

The Getty Conservation Institute

PONTIFICIA UNIVERSIDAD CATÓLICA DEL PERÚ

UNIVERSITY OF BATH

CASA ARONES - FIRST FLOOR PLAN - SURVEY SECTORS AND PROSPECTION LOCATIONS

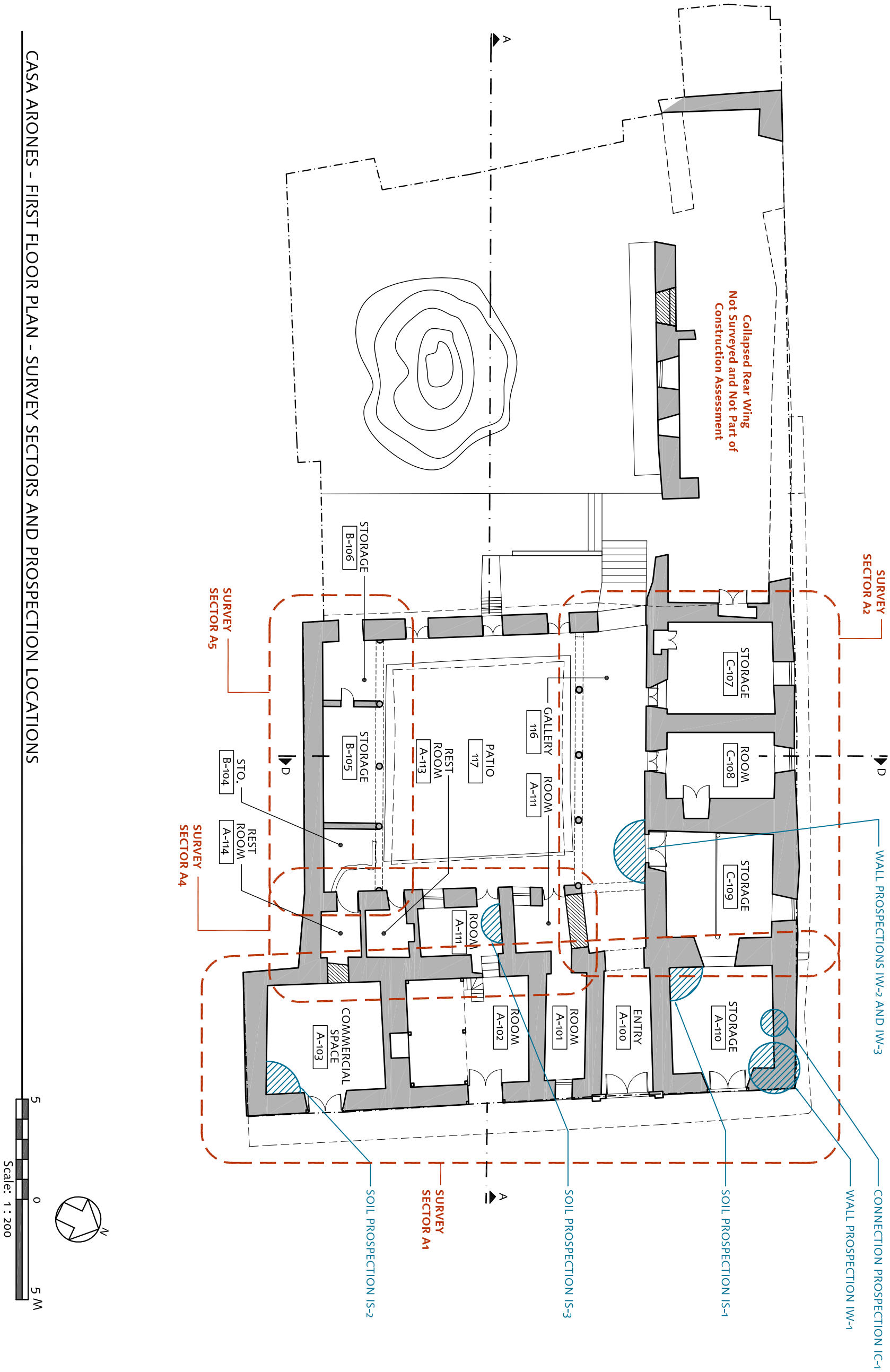

SEISMIC RETROFITTING PROJECT
The Earthen Architecture Initiative

The Getty Conservation Institute
UNIVERSITY OF BATH
PONTIFICIA UNIVERSIDAD CATÓLICA DEL PERÚ

Building: CASA ARONES, Cusco, Perú		Base Drawing Prepared By: Arq. Enrique Estrada; Arqtas. Yise La Ochoa Lind, Veronica Villagarcia, and Sofia Valenza L.	Date: May 16, 2011
			Scale: 1:200
Sheet Title: First Floor Plan, Survey Sectors and Prospection Lodations		Survey Facilitator: Universidad Católica Sedes Sapientiae	Sheet No.: CA-7
		Drawing Edited By: S. Lardinois and C. Cancino	

CASA ARONES - SECOND FLOOR PLAN - SURVEY SECTORS AND PROSPECTION LOCATIONS

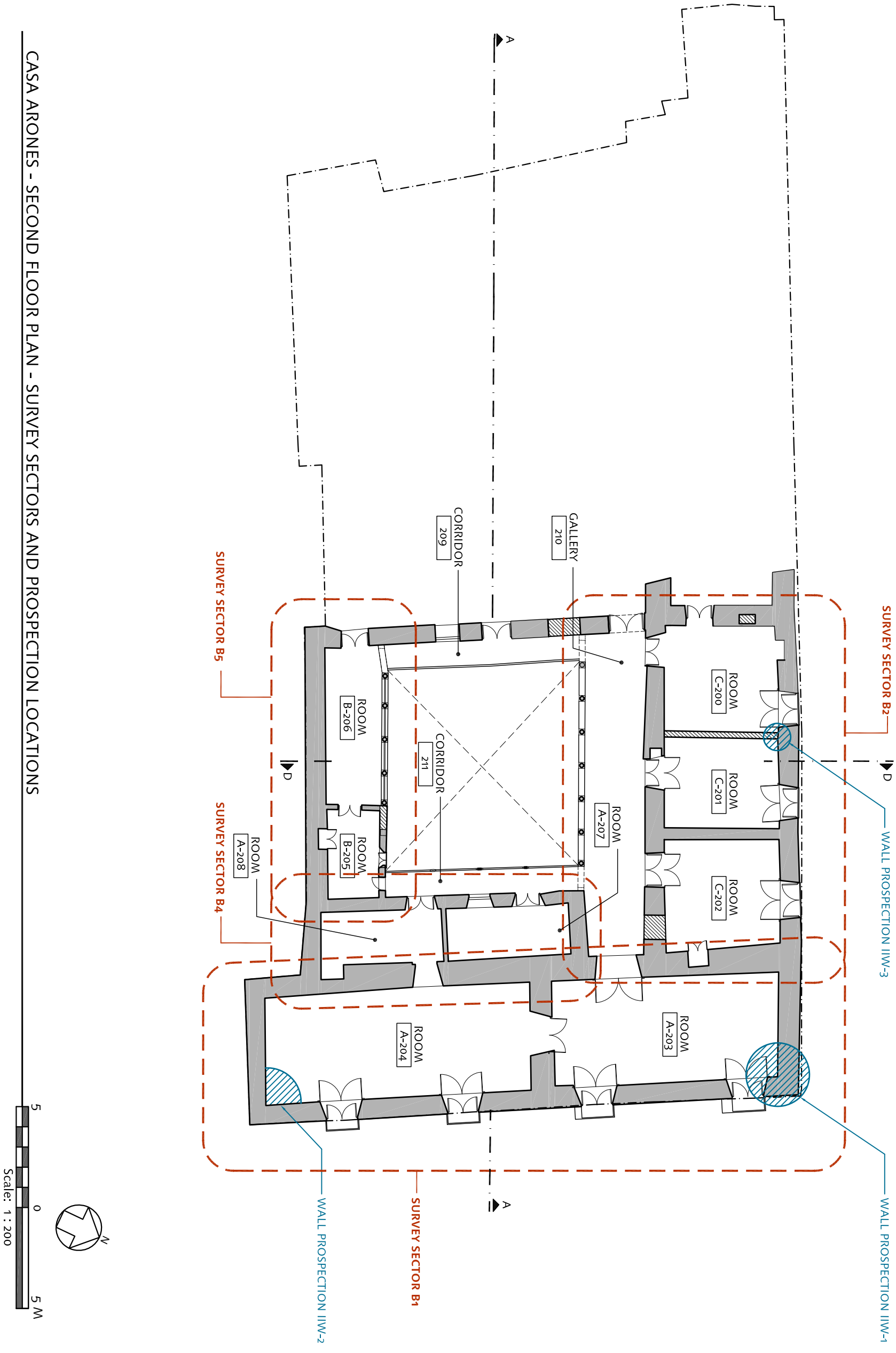

SEISMIC RETROFITTING PROJECT
The Earthen Architecture Initiative

The Getty Conservation Institute
UNIVERSITY OF BATH
PONTIFICIA UNIVERSIDAD CATÓLICA DEL PERÚ

Building: CASA ARONES, Cusco, Perú		Base Drawing Prepared By: Arq. Enrique Estrada; Arqtas. Yise La Ochoa Lind, Veronica Villagarcia, and Sofia Valenza L.	Date: May 16, 2011
			Scale: 1:200
Sheet Title: Second Floor Plan Survey Sectors and Prospection Lodations		Survey Facilitator: Universidad Católica Sedes Sapientiae	Sheet No.: CA-8
		Drawing Edited By: S. Lardinois and C. Cancino	

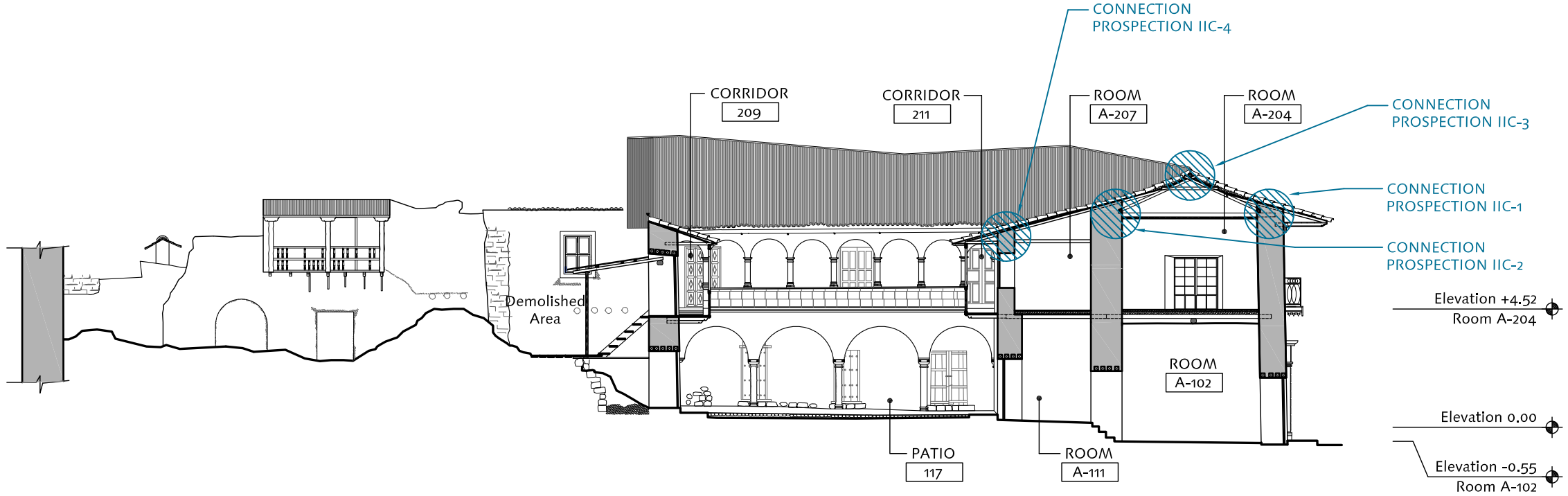

CASA ARONES - BUILDING SECTION A-A - PROSPECTION LOCATIONS

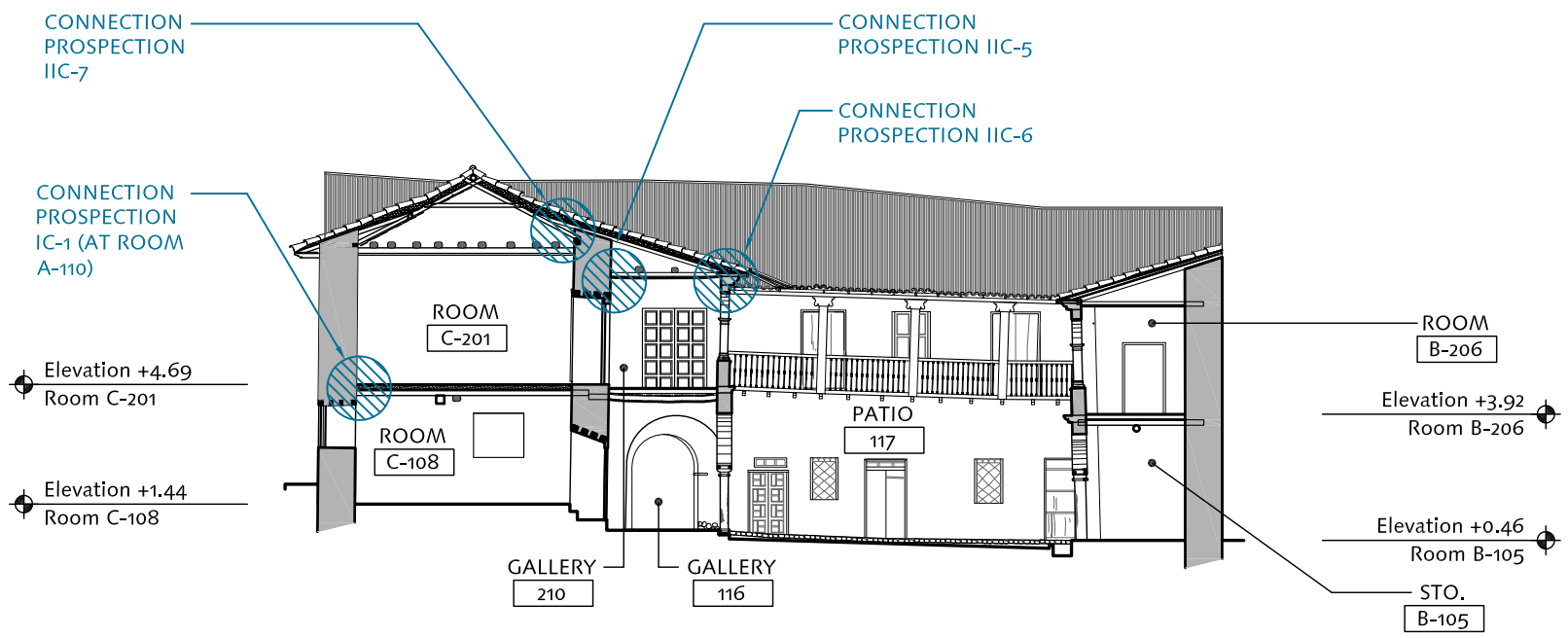

CASA ARONES - BUILDING SECTION D-D - PROSPECTION LOCATIONS

5 0 5 M
Scale: 1 : 200

Date: May 16, 2011
Scale: 1:200
Sheet No.: CA-9

Base Drawing Prepared By:
Arq. Enrique Estrada
Arqtas. Yise La Ochoa Lind, Veronica Villagarcia, and Sofia Valenza L.

Survey Facilitator:
Universidad Católica Sedes Sapientiae

Drawing Edited By:
S. Lardinois and C. Cancino

Building:
CASA ARONES
Cusco, Perú

Sheet Title:
Building Sections
Prospection Locations

SEISMIC RETROFITTING PROJECT
The Earthen Architecture Initiative

The Getty Conservation Institute

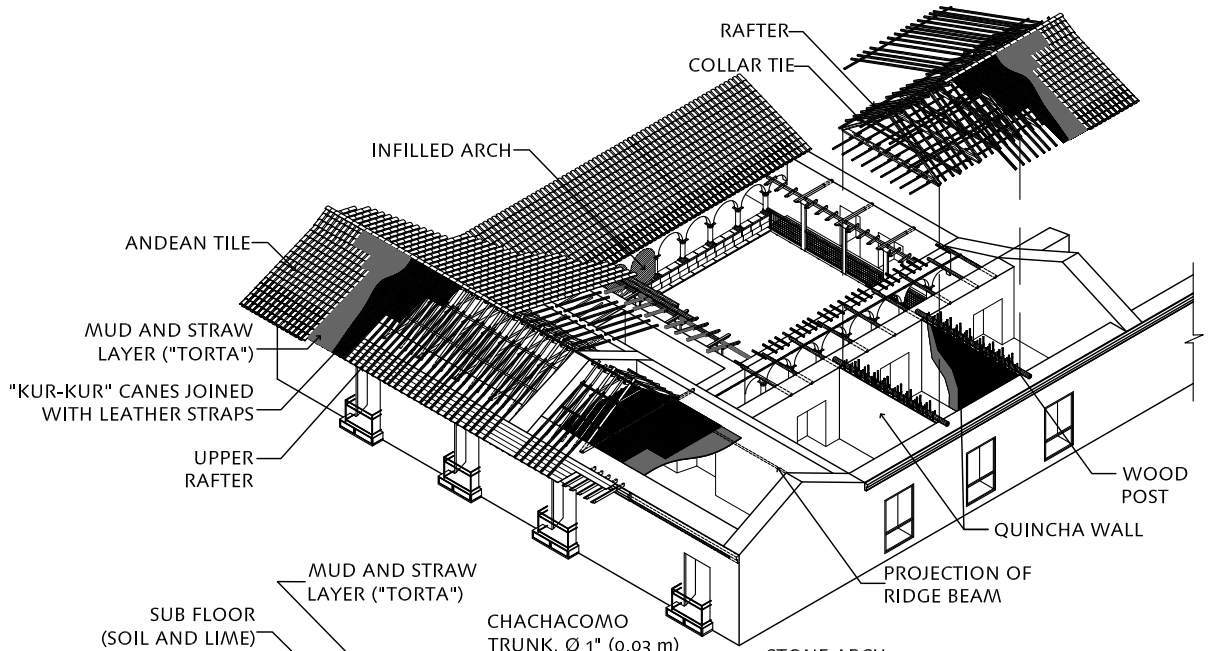

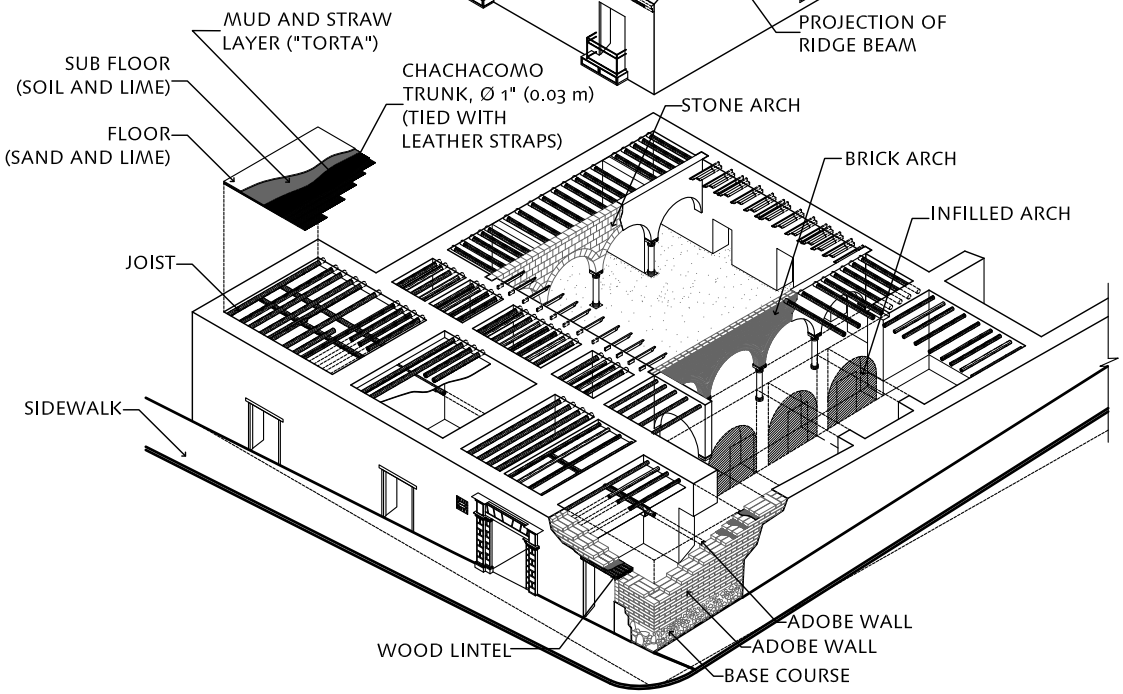

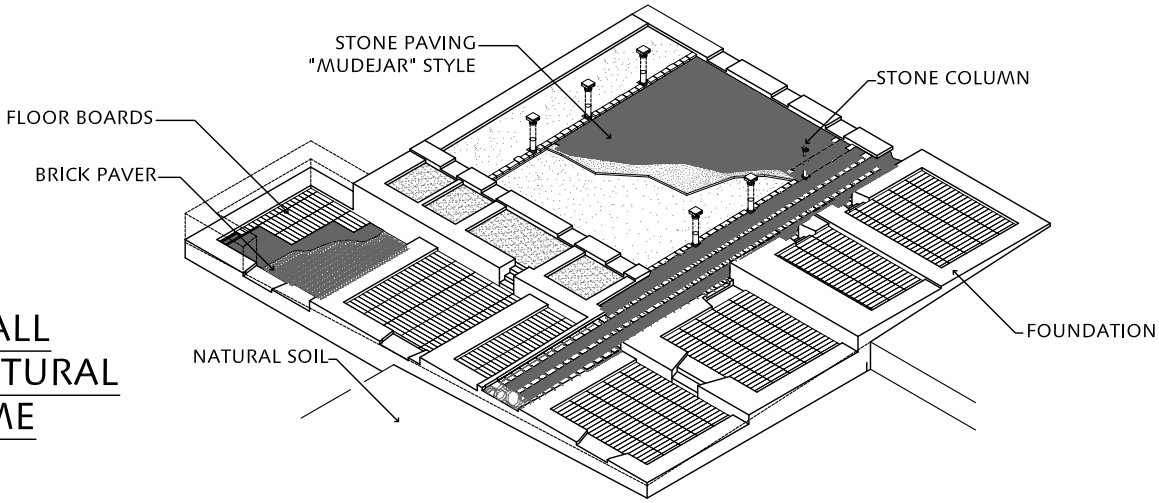

OVERALL STRUCTURAL SCHEME

NO SCALE

True scale when printed on 8-1/2" x 11" sheet.

SEISMIC RETROFITTING PROJECT
The Earthen Architecture Initiative
The Getty Conservation Institute
UNIVERSITY OF BATH
PONTIFICIA UNIVERSIDAD CATÓLICA DEL PERÚ

Building: CASA ARONES, Cusco, Perú		Drafted By: Percy Iparraguirre	Date: October 2011
		Supervisor: Arch. Mirna Soto	Scale: As noted
Sheet Title: Overall Structural Scheme		Facilitator: Universidad Católica Sedes Sapientiae	Sheet No.: CA-P-25
		Edited and Translated By: Jabdiel Zapata	